

Department of the Air Force

Integrated Cultural Resources Management Plan

Eustis_ICRMP

JBLE - Eustis

Installation Supplement



About This Plan	5
Document Control	5
ICRMP Approval (Signature Page)	6
1 Overview and Scope	6
1.1 Executive Summary	6
1.1.1 Summary of Major Points	6
1.1.2 Cultural Resources Management Goals and Objectives	7
1.1.3 Current and Priority Cultural Resources Management Requirements (5 Year Plan)	7
1.2 General Information	7
1.2.1 Mission Statement	7
1.2.2 Historical Perspective	7
1.2.3 Legal Requirements	9
2 Installation Profile	10
3 Environmental Management System	11
4 General Roles and Responsibilities	11
5 Training	12
6 Recordkeeping and Reporting	13
7 Standard Operating Procedures	13
7.1 Communication, Planning, and EIAP	13

7.2	36 CFR Part 800 Process (Implementing NHPA Section 106)	14
7.3	Regular Review of NHPA MOAs or PAs	15
7.4	Discoveries of Archaeological Resources and NAGPRA Human Remains and Cultural Items	15
7.5	Accidents and Emergencies Affecting Historic Properties	16
7.6	Suspected Vandalism	17
7.7	Curation of Collections and Records	17
7.8	Management and Coordination	18
7.9	Installation SOPs	20
8	Cultural Resources Inventory	23
8.1	Physical Setting	23
8.2	Prehistory and History	24
8.3	Ethnohistory and Native American Access	41
8.4	Resource Inventories	42
8.5	Installation Areas of Concern	44
8.6	Other Cultural Resources	45
9	Goals and Objectives	45
10	Programming and Planning	47
10.1	DAF and Installation Actions	47

10.2 Cultural Resources Project Programming and Execution	48
11 References	48
12 Acronyms	49
13 Definitions	49
14 Installation-Specific Content	49
Appendix A Archaeological Resources Inventory Tables	49
Appendix B Built Resources Inventory Tables	93
Appendix C Traditional Cultural Resources Inventory Tables	138
Appendix D NHPA Section 106 Memoranda of Agreement	138
Appendix E NHPA Section 106 Programmatic Agreements	138
Appendix F Installation Tribal Relations Plan	138
Appendix G Tribal Agreements	156
Appendix H Wing Instructions or Policy Documents	156
Appendix I Archaeological Survey and Site Forms	156
Appendix J Historic Property Survey and Site Forms	156
Appendix K Historic Building Maintenance Plans	156
Appendix L Project Programming and Execution Work Plan	184
Appendix M Inventory of Curated Artifact Collections at the Fort Lee Curation Facility	186

ABOUT THIS PLAN

This installation-specific Environmental Management Plan (EMP) uses the Department of the Air Force's (DAF's) standardized Integrated Cultural Resources Management Plan (ICRMP) template. This Plan is not an inventory of all cultural resource requirements and practices. Where applicable, external resources, including Department of Defense Instructions (DoDI); Department of the Air Force Instructions (DAFIs); Department of the Air Force Manuals (DAFMANs); DAF Playbooks; and federal, state, local, and permit requirements are referenced.

Certain sections of this ICRMP begin with standard language that addresses DAF and Department of Defense (DoD) policy and federal requirements. This standard language is restricted from editing to ensure consistency across the DAF and is maintained by the Air Force Civil Engineer Center (AFCEC) Cultural Resources Subject Matter Expert (SME). Following the standard text are sections that address state, local, and installation-specific requirements. Installation sections are maintained and updated by the installation Cultural Resources Manager and/or AFCEC environmental Installation Support Sections, Air Force Installation and Mission Support Center Detachment, or equivalent offices.

Note: The terms "Cultural Resources Manager" and "CRM" are used throughout this document to refer to the installation person responsible for the cultural resources program, regardless of whether this person meets the qualification of a cultural resources management professional as defined in [DoDI 4717.16, Cultural Resources Management](#).

DOCUMENT CONTROL

Standardized ICRMP Template

In accordance with the Air Force Civil Engineer Center (AFCEC) Environmental Directorate (CZ) Business Rule (BR) 08, *EMP Review, Update, and Maintenance*, the standard content in this ICRMP template is periodically reviewed, updated, and approved by the Cultural Resources Subject Matter Expert (SME).

This version of the template is current as of 06/09/2025.

Installation ICRMP

Record of Review – The ICRMP must be updated (1) at least annually or (2) to reflect changes to cultural resource management and protection practices, including regulatory changes. The ICRMP will be completely revised and approved at least every 5 years, or when there is a significant change to the mission or installation, in accordance with [DoDI 4715.16, Cultural Resources Management](#) and [DAFMAN 32-7003, Environmental Conservation](#). The Installation or Wing Commander, at a minimum, will sign the 5-year update or other significant updates. The commander may re-delegate signature authority to a lower level provided that the signatory has control over all aspects and management objectives addressed in the ICRMP. The delegation level must not be lower than the Base Civil Engineer (BCE) or equivalent leadership.

The installation Cultural Resources Manager (CRM) or an AFCEC Branch or Section Cultural Resources Media Manager (CRMM) will update the Plan annually. ICRMP updates should consider the effects of installation missions on cultural resources, maintenance and upkeep of those resources, compliance with National Historic Preservation Act (NHPA) Sections 106 and 110, and new survey and evaluation data. The CRM, the CRMM, or the Branch specialist will send the ICRMP, or a summary of updates since the last approval, to the Civil Engineer (CE) squadron commander or comparable officer/civilian for review in accordance with [DoDI 4715.16](#) and [DAFMAN 32-7003](#). Annual reviews do not require BCE signature, but are captured in a memo to the BCE. Annual review procedures are outlined below.

ICRMP Annual Review and Coordination

Minimum Annual Requirements

- Update data tables (minimum will include resources, evaluations, locations, and references), including the Installation Profile.
- Update survey locations, tables, and maps. Always include surveyed acreage and survey boundaries, note the dates of the surveys, and cite the survey report on the map or in map legends.
- Add new Memoranda of Agreements (MOAs), Programmatic Agreements (PAs), Native American Graves Protection and Repatriation Act (NAGPRA) Comprehensive Agreements (CAs) and Plans of Action, and other signed agreements or understandings that drive work requirements.
- Summarize MOAs, PAs, NAGPRA CAs/Plans of Action, and other agreement or understanding documents in the Executive Summary and Work Plan.

- Add outline of new planning data, to include mission changes, construction, destruction, development, etc., that will drive NHPA Section 106 and/or Environmental Impact Analysis Process (EIAP) reviews and consultations.

Timing

- Update period is at least annual; ICRMP may be updated continuously through the year.

Validation

- The installation CRM or the AFCEC CRMM writes an Annual Update Memo to the installation briefly outlining annual changes and additions.
- Annual Update Memo is included in the ICRMP.
- Update is complete when the Annual Update Memo is completed by or sent to the installation CRM for appropriate installation-level distribution. The annual review cycle is complete after the Memo is sent and all required metrics are updated in the Plans and Permits Tracker tool on eDASH.

Digital File Storage and Archiving

- Current approved ICRMP is kept within the installation’s page on T-EMP in the Approved/Published Plan tab. The approved ICRMP should be linked on installation eDASH page.
- Installation will follow their installation’s approved file management plan (e.g., Air Force Records Information Management System [AFRIMS]) for archiving older ICRMPs in accordance with current DAF policy.

Installation Supplement

Review Date	Review Participants	Notes/Remarks	Result in Plan Update? (Yes or No)
19 August 2024	Courtney Birkett	Update to T-EMP	Yes
18 August 2025	Adrienne Lazazzera	Annual review	No
22 August 2025	Courtney Birkett	Update to T-EMP	Yes

ICRMP APPROVAL (SIGNATURE PAGE)

Installation Supplement

 [ICRMP Fort Eustis 2020-2025 sig page.pdf](#)

1 OVERVIEW AND SCOPE

This ICRMP was developed to support effective management and protection of cultural resources on the installation. It summarizes the installation’s history and prehistory and reviews past historical and archaeological survey efforts. It outlines responsibilities for cultural resources management, assigns those responsibilities, discusses related concerns, and provides standard operating procedures (SOPs) for managing cultural resources within the context of the mission. The ICRMP is intended for use by all personnel involved in installation planning. [DAFMAN 32-7003](#) is the main driver for the ICRMP. The [Cultural Resources Management Playbook](#) serves as supplemental guidance.

1.1 Executive Summary

Installation Supplement

The Fort Eustis (FE) component of Joint Base Langley-Eustis (JBLE) has developed this plan to guide the management of the installation’s cultural resources management program (CRMP) in accordance with applicable laws, policies and regulations.

1.1.1 Summary of Major Points

Installation Supplement

This plan contains general information that covers the mission, setting, history and organizational structure of the installation. The mission of the 733d Mission Support Group is to provide garrison support in crisis and emergency management, mail operations, installation and Rapid Port Opening Element support and exercise development to sustain Soldiers and customers in accomplishing the Joint Base Langley-Eustis mission <https://www.jble.af.mil/733MSG/>

1.1.2 Cultural Resources Management Goals and Objectives

Installation Supplement

Perform NRHP evaluation for 3-5 archaeological sites per year (by FY30 88 of 235 should be evaluated)

Ensure data from NRHP evaluations is incorporated into appropriate historic contexts

Present data from Fort Eustis to professional bodies

Stabilize the shoreline of at least one archaeological site currently threatened by erosion.

Remove the hazard trees identified in the 2019 tree study (RMA 2020) from Fort Crafford (44NN0070) and the Minor Farm Line (44NN0033).

Increase the opportunities for public archaeology work at 44NN0070 and possibly 44NN0178.

Continue to develop partnerships with Christopher Newport University and the College of William and Mary

Conduct architectural surveys as needed to ensure all facilities over 45 years of age have been evaluated and update Real Property records.

Conduct archaeological surveys as needed to ensure that installation undertakings avoid or mitigate adverse effects to cultural resources.

1.1.3 Current and Priority Cultural Resources Management Requirements (5 Year Plan)

Installation Supplement

The following tasks are in addition to accomplishing daily compliance requirements, e.g., those deriving from project review under the National Historic Preservation Act and the National Environmental Policy Act and implementing regulations. Each year, depending on funds availability, the installation will evaluate the NRHP eligibility of several archaeological sites, buildings, and structures, conduct curation repository inspections, monitor the condition of selected resources, program for funds, update the ICRMP, brief leadership, and conduct public outreach. Explore options for shoreline stabilization of significant archaeological sites.

1.2 General Information

1.2.1 Mission Statement

Installation Supplement

The mission of the 733d MSG is supporting the 7th Sustainment Brigade (Expeditionary), the 3rd Port Training Facility, the US Army Training and Doctrine Command, the Fort Eustis Military Railroad, Felker Army Airfield and the operation of the training complex. The 733 Mission Support Group (MSG) oversees support operations at FE. The MSG commands the base operations that comprise this Community of Excellence, supporting a total population of over 32,000 soldiers, civilians and family members. Additionally, the Transportation Center actively supports the large military retired community in the Hampton Roads area that numbers over 50,000. The 733 MSG is responsible for the day-to-day operations, safety, security, living and working conditions for all personnel on these installations and is charged with building and maintaining a world-class mobilization and deployment capability as well as an ever-increasing quality of life setting for assigned personnel, families, and retirees. The MSG maintains a close relationship with the surrounding communities and its local leaders. Nearly a thousand soldiers and civilians work under the MSG command in various divisions and agencies.

1.2.2 Historical Perspective

Installation Supplement

Fort Eustis is known for its association with Army Transportation, Army Aviation, and as the home to the Army's Training and Doctrine Command. But Fort Eustis and its predecessor Camp Eustis have a history that includes many branches of the Army. In 1914 the world was thrown into chaos by the start of World War One, the Great War. America entered the war in 1917. By 1918, millions had died, and the war was locked in a deadly stalemate. After a year of combat, Army leaders determined that more and better-trained heavy artillery Soldiers were needed. The task to create a new camp to train Soldiers in heavy artillery fell to the Coast Artillery, headquartered at Fort Monroe, Virginia.

The camp needed to be within 30 miles of Fort Monroe, easily secured from intruders, have adequate water, railroad facilities, roads, and be of reasonable cost. Mulberry Island was the only location that possessed all of the desired attributes. The peninsula between the Warwick and James rivers had been named Mulberry Island by English colonists in 1610. The land had been home to Native Americans for thousands of years before the English came and settled here 1618. Over the three hundred years from 1618 to 1918 Mulberry Island was a microcosm of American history. Native Americans, colonists, indentured servants, enslaved Africans, Soldiers from both sides of the Civil War, freed men and women, and their former owners rebuilding after the devastation of the Civil War, all were here and have left their mark on this historic landscape. The most visible remains are the home of colonist Matthew Jones and the twelve field fortifications built for Confederate soldiers mainly by enslaved African-Americans. The traces of all who called Mulberry Island home can be revealed on the two hundred and thirty-five archaeological sites that are on Fort Eustis.

On March 19, 1918, the War Department authorized the construction of Camp Eustis for the purpose of concentrating, organizing, equipping, training, and embarking troops for duty abroad as field artillery, railway artillery, trench mortar, and anti-aircraft troops. The camp's namesake MG Abraham Eustis was born in 1786 in Petersburg, Virginia and proved his valor in the War of 1812 and the Seminole Wars. He commanded the School of Artillery Practice at Fort Monroe from 1824 to 1834.

With the location and name of the new camp determined, construction began. The construction employed over 39,000 men including brick layers, carpenters, electricians, truck drivers, mechanics, and laborers. They were paid between 30 to 85 cents an hour. On 7 June, eighty days, after the order to begin, 100 Soldiers of Battery D, 61st Coast Artillery, arrived and Camp Eustis was open for business.

Approximately 20,000 men were trained at Camp Eustis during the Great War. They were members of Anti-Aircraft Battalions, Ammunition Trains, and a Trench Motor Battalion. Among the many skills these Soldiers learned at Camp Eustis was how to work with observation balloons from the adjacent Lee Hall Balloon School and with airplanes stationed at the nearby and recently-opened Langley Air Field.

After the Armistice of 11 November 1918, Camp Eustis was used as a de-mobilization post. It was described by one former Soldier as located far from any village and containing the longest artillery range in the United States. The artillery pieces covered field upon field. Opposite the ordnance warehouses you could usually see a balloon or two afloat from the balloon school.

Many of these hastily created installations closed after the war, but not Camp Eustis. Its combination of location, rail lines, and railroad artillery training facilities continued to be seen as important to national defense. In 1923 Camp Eustis was declared a permanent installation and renamed Fort Eustis.

Although founded as a heavy artillery training center, Fort Eustis has ties to other branches of the Army. In 1930, the Army created the experimental "Mechanized Force." The Force contained the Army's only active armored-car troop; a company of infantry tanks; a machine-gun company; a self-propelled artillery battery; an engineer company; an ordnance company; and detachments of Signal, Chemical Warfare, and Quartermaster troops. The Mechanized Force experiments failed due to competing interests and suspicion of the new approach. The Great Depression led to the mothballing of Fort Eustis. Its land was transferred to the Federal Relief Agency and the Bureau of Prisons. They operated a camp for homeless laborers and a prison farm. One of the post's historic sites is the cemetery containing the remains of some of the homeless laborers.

In January 1941, Fort Eustis was re-activated and became a Coast Artillery Replacement Center. Over 20,000 troops were trained in anti-aircraft artillery during the course of the Second World War. The need to care for the large number of troops led to the creation of a Station Hospital in March of 1941, restarting the practice of caring for Soldiers continued today at the McDonald Army Health Center. The installation was an international training center as troops from the British Army's Caribbean Regiment trained at Fort Eustis. As the war was ending in Europe, there was an effort at Fort Eustis to De-Nazify POWs. The program gave 26,000 Germans a six-day course in democracy. It was hoped those men could return to Germany and spread democratic ideals at home.

The period after World War II was dominated by the Cold War, and once again Fort Eustis evolved. On 10 January 1946, Fort Eustis became home to the Transportation Corps and School. To supplement the rail and motor training facilities at Fort Eustis, a major port facility was constructed in 1946. The new port facility was named in honor of the Third Port of Embarkation (Mobile) at Oran, Algeria which the Third Transportation Group had operated with great success during WWII. The Transportation Corps evolved as a military body responsible for troop and equipment transportation and played a critical role in opening and maintaining ports of embarkation and debarkation. In 1950, Fort Eustis became home to the Transportation Development Engineering Station, an organization dedicated to improving the vehicles used by the Transportation Corps. Over the years the organization has changed its focus to aviation. Now, The Aviation Applied Technology Directorate continues to improve the safety and functionality of aircraft used by soldiers around the world.

The Soldiers trained at Fort Eustis were vital to moving 3 million Soldiers and over 7 million tons of material during the frigid winters and blazing summers of the Korean Conflict.

Helicopters proved their worth in Korea and in December 1954, Felker Heliport opened as the Department of Defense's first airfield dedicated solely to helicopters. The heliport was designed in the form of a giant wheel -- a circular taxiway divided into quarter-sections by two 600-foot runways with eight circular landing pads. Changing missions have led to the heliport being modified into the modern airfield seen today.

The Soldiers trained at the Fort Eustis Transportation School played vital roles in the Vietnam War in the air, on the land, and in the water. By the time of the Vietnam War, Fort Eustis trained Soldiers in helicopter maintenance, and in port, railroad, and motor vehicle operations.

On 1 July 1966, the 7th Transportation Brigade was activated at Fort Eustis. It is currently one of the Army's most deployed brigades.

Railroad operations and 3rd Port's water operations, to include the underwater operations of the dive detachment, have all played significant roles throughout the history of Fort Eustis. Since the first heliport, rotary-wing craft have been an important vehicle in Fort Eustis's history, and today, the 128th Aviation Brigade continues that tradition by training Soldiers in all aspects of helicopter maintenance.

The 2005 Base Realignment and Closure Act resulted in the greatest recent change in the make-up of Fort Eustis by relocating the Army Transportation School headquarters to Fort Lee in 2010. The Training and Doctrine Command, or TRADOC Headquarters replaced it in 2011. The BRAC decision consolidated adjoining bases of different services, referred to as joint basing. As a result, Fort Eustis and Langley Air Force Base were consolidated under the responsibility of the Air Force and the 633d Air Base Wing as Joint Base Langley-Eustis in 2010. The mission of the 733d Mission Support Group is to provide garrison support in crisis and emergency management, mail operations, installation and Rapid Port Opening Element support and exercise development to sustain Soldiers and customers in accomplishing the Joint Base Langley-Eustis mission.

Withstanding significant changes in mission and purpose in its first 100 years, Fort Eustis has proven to be a vital source of military power and an enduring military installation in the Hampton Roads community. Fort Eustis continues to evolve and be an integral part of our national defense, impacting the future not just of the surrounding community, but the entire world.

1.2.3 Legal Requirements

Cultural resource management must be performed in accordance with federal laws and regulations and DoD and DAF policies and requirements. Specific legal requirements are identified in applicable sections of this Plan, the [Cultural Resources Management Playbook](#), the [eDASH Cultural Resources Program Page](#), the [eDASH Air Force Judge Advocate General, Operations and International Law, Environmental Law, and Litigation Division \(AF/JAOE\) Legal and Other Requirements List](#), and in referenced documents.

Installation Supplement

1.2.3.1 Burial permits

In accordance with *Air Force Manual 32-7003 Conservation* the installation follows the Virginia Antiquities Act, when possible, in regards to the exceptionally rare excavation of human remains. The Virginia Department of Historic Resources (DHR) "strongly recommends" that federal agencies seek burials permits but cannot require it. Information of the Virginia Antiquities Act on the DHR webpage states:

Virginia Antiquities Act <http://law.lis.virginia.gov/vacode/title10.1/chapter23/>

(§ 10.1-2300 Code of Virginia)

Law applies to: Objects of antiquity located on archaeological sites on state-controlled land (§ 10.1-2302) and human burials located in the Commonwealth (§ 10.1-2305).

Permitting agency: Department of Historic Resources Party responsible for compliance: The state agency or individual initiating the archaeological field investigation or removal of human remains from archaeological sites.

The Virginia Antiquities Act prohibits damage to or removal of objects of antiquity from archaeological sites on all state-controlled land. This act does not restrict a state agency from construction or other land disturbing activities on its own land, but does prohibit all "relic hunting" or any archaeological field investigations without a permit from DHR. DHR is charged with coordinating all archaeological field investigations and surveys conducted on state-controlled lands (§10.1-2301; 1, 2). The department is given exclusive right and privilege to conduct field investigations on state lands, but may grant those privileges to others through a permit process (§10.1-2302 and 2303). The department also has final authority to identify and evaluate the significance of sites and objects of antiquity found on state lands (§10.1-2301; 3). Permits (<https://www.dhr.virginia.gov/federal-state-review/permits/>) are issued through the department's Office of Review and Compliance.

General cemetery protection laws make it a felony to remove human remains from a grave without a court order or appropriate permit. Section 2305 of the Virginia Antiquities Act provides a permit process for archaeological field investigations involving the removal of human remains and artifacts from graves. These permits (<https://www.dhr.virginia.gov/federal-state-review/permits/>) are issued through the DHR's Office of Review and Compliance (<https://www.dhr.virginia.gov/environmental-review/state-and-federal-laws-regulations/#VAA>).

1.2.3.2 Wetland permits

Projects to stabilize archaeological sites on eroding shorelines need to follow the "Joint Permit Application" process in order to receive permission from any or all of the following; the US Army Corps of Engineers, The Virginia Marine Resource Commission, and the Wetlands Board of the City of Newport News as promulgated under Sections 401 and 404 of the Clean Water Act, respectively, and pursuant to the waiver of sovereign immunity under 33 U.S.C. Section 1323(a), Federal Facilities Pollution Control.

2 INSTALLATION PROFILE

The following table provides an overview of the installation's Cultural Resources Program information.

Installation Supplement

Scope of Plan OPR	Fort Eustis portion of Joint Base Langley-Eustis 733d CES/CEIE has overall responsibility for implementing the Cultural Resources Management Program and is the lead organization for monitoring compliance with applicable federal, state and local regulations
Cultural Resources Manager	Name: Courtney Birkett Phone: (757) 878-7365 Email: courtney.birkett.1@us.af.mil
State Historic Preservation Office Consulting Native American Tribe(s)	Virginia Department of Historic Resources The Pamunkey Indian Tribe The Catawba Indian Nation The Delaware Nation The Chickahominy Indian Tribe The Upper Mattaponi Indian Tribe, The Nansemond Indian Nation
Routinely consulted parties	The SHPO and the above listed Tribes
Office of the Secretary of Defense most current "Base Structure Report" notion of the "total acres" managed by the Installation including GSUs	7,870
Installation surveyable acres (i.e., undisturbed, accessible acres)	6,557
Total acres ever surveyed	6075.29
Acres surveyed in FY25	17.8

Cultural Resources outreach program (e.g., website, welcome package, or brochures)?	Yes
Total archaeology sites recorded	235
Archaeology sites recorded in FY25	1
Cumulative number of archaeology sites recorded through FY25	235
Number of eligible or listed sites	37
Number of non-eligible sites	36
Number of unevaluated sites	162
Number of archaeology sites evaluated in FY25	0
Total number real property facilities as reported in Appendix A	1792
Number of eligible or listed real property facilities as reported in Appendix A	26
Number of non-eligible real property facilities as reported in Appendix A	197
Number of unevaluated real property facilities as reported in Appendix A	1123
Number of real property facilities evaluated in FY## as reported in Appendix A	0
Have Historic Status Codes been updated in the Accountable Property System of Record in FY23?	Yes
Number of archaeology sites mapped into GIS	235
Number of surveyed acres mapped into GIS	1170.8
Are historic real property assets (buildings/structures) mapped into GIS?	Yes
Cumulative volume in cubic feet of archaeology collections	139.5 + 3 oversized objects
Cumulative volume in linear feet of associated records	48.5 in
Cumulative volume of archaeology collections complying with 36 CFR Part 79	139.5 + 3 oversized objects
Volume of archaeology collections acquired in FY25	0
Volume of associated recorded acquired in FY25	0
Archaeological collections repositories	Fort Lee Regional Archaeological Curation Facility

3 ENVIRONMENTAL MANAGEMENT SYSTEM

The DAF environmental program adheres to the Environmental Management System (EMS) framework and its "[Plan, Do, Check, Act](#)" cycle for ensuring mission success. [DoDI 4715.17, Environmental Management Systems](#); [DAFI 32-7001, Environmental Management](#); and [International Organization for Standardization \(ISO\) 14001 standard, Environmental Management Systems – Requirements with guidance for use](#), provide guidance for establishing, implementing, and maintaining environmental programs under the EMS framework.

The Cultural Resources Management Program uses EMS-based processes to comply with all legal obligations and policy drivers, manage associated risks, and instill a culture of continual improvement. The ICRMP serves as an "administrative operational control" that defines compliance-related activities and processes.

4 GENERAL ROLES AND RESPONSIBILITIES

[DAFMAN 32-7003](#) and the [Cultural Resources Management Playbook](#) contain detailed roles and responsibilities for cultural resources management. Installation-specific cultural resources management roles and responsibilities are described throughout this Plan and in referenced documents.

Installation Supplement

The Cultural Resources Management Program (CRMP) at Fort Eustis is part of the Environmental Element (CEIE) and uses that unit's process for complying with the NEPA to identify most actions that have the potential to affect cultural resources. This process is outlined in FE Environmental Management Procedure (EMP) 4.4.6.9, "Environmental Impact Analysis Process." The installation's NEPA program manager receives requests for environmental impact analysis and forwards them to the CRMP for the appropriate actions. Most often the project is described in a work order form (AF-332) with maps or drawings and a draft form AF-813. The CRMP staff reviews the proposed action and determines if the action is an undertaking as defined in 36 CFR 800 requiring coordination with consulting parties. The current list of consulting parties can be found above in Section 2.0. If the action is an undertaking the CRM will follow the steps found in [Section 7.2](#). Along with reviewing the effects of proposed actions on cultural resources the CRMP is responsible for monitoring the condition of the 235 identified archaeological sites, conducting archaeological site evaluations, developing partnerships with appropriate outside institutions, and maintaining a vigorous public outreach program. The specific actions required to fulfill these responsibilities are enumerated in the standing operating procedures for each responsibility. The installation's cultural resources manager meets with DPTMS bi-monthly to coordinate actions in the Training Complex.

There are a variety of activities on base that have the potential to affect cultural resources. Any organization engaged in ground disturbing activities could affect an archaeological resource. Organizations that plan and execute any type of construction projects have the potential to affect a cultural resource. However, organizations most likely to encounter cultural resources during the execution of their mission are the Civil Engineer Squadron (CES), the Army Support Activity (ASA) Range and Training section and the installation restoration program (IRP).

4.1 733d Civil Engineer Squadron (CES)

The CES is has four flights. Installation Management, Operations, Engineering, and Fire and Emergency Services. The sections within the CES that can expect to encounter cultural resources considerations in the course of their duties are the Operations Flight and the Engineering Flight. These are the organization that plan and execute the day-to-day operations of the CES and oversee the long-term planning and major construction projects on the installation.

4.2 Army Support Activity Range and Training

Military training has the potential to impact cultural resources and the CRMP strive to ensure that there are no conflicts between training and cultural resources. Currently two areas are off-limits to training: archaeological sites 44NN0015 - the Davis-Kimpton Brickyard and 44NN0070 - Fort Crafford. While digging is prohibited in much of the training complex that restriction is not based on cultural resources. The CRMP has and continues to work with Range and Training to evaluate sites, clearly identify site boundaries and locate additional areas where digging can take place with no cultural resources concerns.

4.3 Installation Restoration Program (IRP)

Due to the nature of the IRP, it has the potential to affect archaeological sites through direct physical damage during remedial actions. Prior to initiating action, the IRP normally coordinates with the CRMP, and to date the IRP has not affected any cultural resource. If future remedial actions require adverse effects on cultural resources, an appropriate mitigation strategy will be developed in consultation with the consulting parties (See [Section 2](#)) in accordance with all applicable cultural resources management laws and regulations. Consultation with the IRP has identified no impact due to cultural resources management.

5 TRAINING

Cultural resources management training is crucial to ensure that installation personnel, contractors, and visitors are aware of their role in the program and the importance of their participation to its success. The [eDASH Training Matrix](#), available from the [eDASH Cultural Resources HomePage](#), identifies cultural resources-related training topics, target audiences, training frequency, etc. Appropriate personnel must complete required education, training, and certification necessary to perform their jobs. Training records are maintained in accordance with the Recordkeeping and Reporting section of this Plan.

Installation Supplement

Training Plan

Category	Training Course Installation Plan
----------	-----------------------------------

CRM/Archaeological Attend annual AF CRM Workshop and Society for American Archaeology Annual Meeting	The base CRM will attend in person if funded
CRM/Archaeological Introduction to Cultural Resource Management Laws and Regulations	Initial and as needed to maintain proficiency
CRM/Archaeological Advanced Historic Preservation Law and Section 106 Compliance	Initial and as needed to maintain proficiency

6 RECORDKEEPING AND REPORTING

Recordkeeping

Numerous records must be maintained to support the cultural resources program. The installation maintains these records IAW [AFI 33-322, Records Management and Information Governance Program](#), and disposes of them IAW the AFRIMS Records Disposition Schedule (RDS). Specific records are identified in applicable sections of this Plan, in the [Cultural Resources Management Playbook](#), and in referenced documents.

Reporting

The installation CRM is responsible for responding to cultural resources-related data calls and reporting requirements. The CRM and supporting AFCEC Branch and Section specialists should refer to the [Environmental Management System Playbook](#) for guidance on execution of data gathering, quality control/quality assurance, and report development.

Installation Supplement

Original field forms (monitoring, survey, site evaluation, or building evaluations) are filed in the CRMP files in the Environmental Element office by project or site number as appropriate. Original field forms (monitoring, survey, site evaluation, or building evaluations) are digitized and stored in the project or site folder as appropriate on the 733d Civil Engineering Squadron sharepoint. Digital photos are filed in the CRMP files on the sharepoint by project or site number as appropriate. Projects executed in-house have digital draft and final reports filed as PDFs in the digital project folder. Digital files can be found within the 733d Civil Engineering Squadron by drilling down through the Installation Management and Environmental folders to Cultural Resources, then to the appropriate project or site folder.

Outsourced projects have final reports filed in the digital project folder and final hard copies in the CRM library in the Environmental Element office in Building 1407 at Fort Eustis. Field notes and documents from outsourced projects are held as part of the archaeological collection at the Fort Lee Regional Archaeological Curation Facility

7 STANDARD OPERATING PROCEDURES

This section contains SOPs for managing and protecting cultural resources. The CRM ensures that procedures are communicated properly to appropriate personnel and implemented correctly.

7.1 Communication, Planning, and EIAP Installation Supplement

Applicability Statement:

This SOP applies to all AF installations that maintain an ICRMP.

Background/Overview:

The Environmental Impact Analysis Process (EIAP) is the AF procedure for performing environmental project review, in compliance with the requirements of NEPA. The proponent of an action is responsible for initiating the EIAP early in the planning stages of a proposed action. The EIAP process is documented on AF Form 813, Request for Environmental Impact Analysis. The CRM must be familiar with NEPA and the EIAP process.

Procedure:

The CRM should:

- Work in close coordination with EIAP manager during all NEPA reviews.
- Assist the EIAP manager to determine whether existing and planned formal agreements under NHPA or other cultural resources authorities may be associated with the NEPA planning effort.
- Confirm that NHPA Section 106 review is required and identify other considerable cultural resources laws.
- Identify and consult with SHPO or THPO/local governments/other parties.
- Plan for public participation, as necessary.

7.2 36 CFR Part 800 Process (Implementing NHPA Section 106)

Installation Supplement

Applicability Statement:

This SOP applies to all AF installations that maintain an ICRMP.

Background/Overview:

Section 106 of the NHPA is a federal review process designed to ensure that historic properties are considered during the planning and execution of federal undertakings. Activities, programs or projects that have the potential to involve or affect historic properties and could trigger a Section 106 review include:

- Rehabilitation, renovation or addition to buildings, structures, and/or utilities
- Replacement or maintenance of infrastructure
- Demolition of buildings and structure
- Proposed beddowns
- Environmental Restoration Program (ERP) investigations and clean-up
- Real property actions such as land transfers, out-leasing, etc.

The Section 106 review process should be initiated early in the planning stages of a project.

Procedure:

Project Proponents should:

- During initial project planning (e.g., completion of AF Form 813, *Request for Environmental Impact Analysis*; AF Form 332, *Base Civil Engineer Work Request*; DD Form 1391, *Military Construction Project Data*, AF Form 103, *Base Civil Engineering Work Clearance Request/Dig Permit*), provide adequate information necessary to determine whether historic properties are present and to assess impact of the proposed project on historic properties.
- If a proposed project could involve preparation of an environmental assessment or environmental impact statement, contact the base CRM as early as possible to ensure that any required public participation, analysis, and review can be planned to meet the requirements of both NEPA and NHPA Section 106 in a timely and efficient manner.
- Implement mitigation or management conditions stipulated by the CRM resulting from the Section 106 consultation/coordination process.

The CRM should:

- During review of the proposed action, determine whether historic properties are present and assess impact of proposed project on historic properties. Results of this review could include:
 - **No Historic Properties Affected:** This determination is made when the project will have no foreseeable effects on historic properties. Document determination and proceed with the action.
 - **No Adverse Effect:** This determination is made when there might be an effect, but the effect will not be harmful to those characteristics that qualify the property for inclusion in the NRHP. The installation may seek concurrence from the SHPO and other consulting parties.
 - **Adverse Effect:** This determination is made when the potential effect could diminish the integrity of the characteristics that qualify the property for the NRHP. Upon a finding of "adverse effect" the installation will continue with consultation

with the SHPO and other interested parties.

- Coordinate execution of the Section 106 process to support desired project schedules. Refer to the [Cultural Resources Management Playbook](#) for detailed descriptions of the Section 106 review process.

7.3 Regular Review of NHPA MOAs or PAs

Installation Supplement

Applicability Statement:

This SOP applies to all USAF installation that have NHPA MOAs and/or PAs in place. This installation DOES have at least one NHPA agreement in place and IS required to implement this SOP.

Background/Overview:

IAW 36 CFR § 800.6(c)(4), NHPA agreement documents should including a requirement to monitor and report on the implementation of the agreement. In the case of many housing privatization programmatic agreements, there are annual or semi-annual review and reporting requirements, for example. The regular review of agreements is critical to ensure that historic properties are not adversely impacted through use and maintenance, contrary to NRHP regulation and the executed agreement. All MOAs in effect are in Attachment D. All PAs in effect are in Attachment E of this ICRMP.

Procedure:

The CRM should:

- At minimum, annually review all MOA/PAs in place to ensure that compliance measures are on schedule and resources are in place to meet stipulations. Agreement reviews can be accomplished at the same time as ICRMP annual reviews.
- Per MOA/PA stipulations, consult with agreement concurring parties to ensure MOA/PA stipulations are being met and determine if adverse impacts to historic properties, including privatized housing or other privatized assets, have occurred.
- Work with the installation Housing and Real Properties managers to review all agreements for privatized housing and determine if properties have been evaluated for NRHP eligibility.
- Work with AFCEC CRMM, proponent, and agreement signatories, as appropriate, to correct any deficiencies identified in meeting stipulations of executed MOAs or PAs.

7.4 Discoveries of Archaeological Resources and NAGPRA Human Remains and Cultural Items

Installation Supplement

Applicability Statement:

This SOP applies to all AF installations that maintain an ICRMP.

Background/Overview:

Discoveries of cultural items, including traditional cultural properties, human remains and archaeological resources, may occur on AF controlled lands. When discoveries are made, the proper actions must be taken to minimize damage to resources and to ensure that applicable laws and requirements are identified and met.

All discoveries of Native American cultural items, including NAGPRA-defined objects, must comply with NAGPRA and 43 CFR 10, Native American Graves Protection and Repatriation Act Regulations. See the [Cultural Resources Management Playbook](#) for detailed guidance on the requirements of NAGPRA.

It is a federal offense, under the provisions of ARPA and 32 CFR 229, to excavate, remove, damage, or otherwise deface any archaeological resources located on federal lands. The provisions of ARPA apply to archaeological material greater than 100 years in age, regardless of the NRHP status of the site where they are found. Any person wishing to excavate or remove archaeological resources from an AF installation must apply for an ARPA permit. AF-contracted work is exempted from the permit provision of ARPA. In the event of a permit request, the CRM should notify the AFCEC Cultural Resources SME. Detailed information to assist in facilitating ARPA permitting is available in the [Cultural Resources Management Playbook](#).

Procedure:

AF or Contractor personnel that make a potential cultural discovery should:

- Immediately notify the CRM (or Base Commander for OCONUS) of the nature and location of the discovery.
- Immediately cease potentially damaging activities and take efforts to ensure protection of resources until arrival of the CRM or designee.

The CRM should:

- Ensure that all cultural items are left in place and that no further disturbance is permitted to occur.
- Sufficiently identify the location of the discovery to provide efficient relocation, yet take efforts to minimize the types of signs that could attract personnel and place the discovery in danger.
- Notify Security Forces of the discovery.
- Direct installation personnel and contractors to take efforts to resume mission-associated activities in a reasonable and timely manner.

Security Forces should:

- Notify the Wing Commander regarding the location, nature, and circumstances of the discovery.
- Provide security/protection for the site to prevent unauthorized disturbance, looting, or vandalism.

If human remains are discovered or if there is sufficient reason to suspect that human remains are present (such as the observation of an oval-shaped rock or earthen mound), the CRM should:

- Determine (with the aid of a coroner or forensic anthropologist) if the remains are human, and whether or not they are associated with an archaeological deposit.
 - If the remains are not human, and not associated with an archaeological deposit, work may continue.
 - If the remains are human, Security Forces should notify local law enforcement agency and a coroner, who will determine if the remains are recent, or ancient (with the aid of a forensic anthropologist). If the human remains are modern, the matter may become the responsibility of law enforcement officials who will determine when project activities may resume.
- Invite consultation with Native American tribes, as appropriate. If the human remains are determined to be Native American, the provisions of NAGPRA apply, and the regulations outlined in 43 CFR 10 should be followed.

7.5 Accidents and Emergencies Affecting Historic Properties

Installation Supplement

Applicability Statement:

This SOP applies to all AF installations that maintain an ICRMP.

Background/Overview:

Federal laws and regulations provide exceptions to the standard Section 106 and Section 110 reviews that may be used in times of emergency. Immediate rescue and salvage operations conducted to preserve life or property are exempt from the provisions of Section 106 and the procedures outlined in 36 CFR 800.12. Per 36 CFR 78, the Secretary of the Air Force may waive all or part of the Air Force's Section 106 responsibility on a specific undertaking if the Secretary determines the existence of an imminent major natural disaster or a threat to national security. Such waivers will not exceed the period of the emergency, and generally do not extend to reconstruction or other activities beyond those immediately required to prevent endangerment of human life or property.

Procedure:

The following actions may be performed when responding to an accident or emergency situation (e.g., hazardous material spill, aircraft or vehicular accidents, fires/explosions, natural disasters) where cultural resources may be affected:

Air Force Personnel, Construction Crews, Utility Workers, Contractors, Rescue Workers should:

- Notify the CRM as soon as possible upon realizing potential for impact to cultural resources associated with an emergency situation.
- Take reasonable steps to avoid or minimize disturbance of significant cultural resources during emergency operations, as appropriate to concerns for human life or property.

The CRM should:

- Given the needs of the emergency situation, identify cultural resources that may be affected by emergency response and provide guidance and advice to emergency operations workers on methods to avoid or minimize negative effects to cultural resources.
- As soon as possible, notify the Installation Commander and AFCEC of the emergency or disaster, including description of historic properties potentially affected.

- As soon as practicable and within 14 days of the conclusion of the emergency situation, notify the SHPO/THPO of any adverse effects to historic properties that resulted from the emergency and emergency response.
- Where additional actions will be necessary to stabilize, repair, or demolish historic properties damaged in the emergency or emergency response (e.g., demolition of historic properties that cannot be repaired, or have become unsafe), consult with the SHPO/THPO concerning the effects of any steps that may be necessary to reduce or mitigate adverse effects to historic properties.
- If a waiver is requested, provide information to base personnel regarding the status of the waiver request (granted or denied), and direction regarding follow-on notification of parties.
 - If a waiver is granted, provide information regarding the scope and limitations of the waiver to appropriate base personnel and initiate required notifications to SHPO.
 - If a waiver is not granted, provide direction to base personnel regarding resumption of work and implement the Section 106 consultation process.

The FECRMP will also document to the extent practicable the effects of the event that triggered the emergency declaration and the action taken by the installation to address the situation. The documentation will be offered to consulting parties.

7.6 Suspected Vandalism Installation Supplement

Applicability Statement:

This SOP applies to all AF installations that maintain an ICRMP.

Background/Overview:

The installation has established procedures to deter vandalism and to investigate suspected acts of vandalism when a cultural resource protected under NHPA, ARPA, or NAGPRA is damaged as a result of unauthorized activity.

Procedure:

In the event of a discovery of damaged archaeological site or other historic property, the following actions should be performed:

- Discoverer of potential looting or vandalism should:
 - Immediately notify the CRM (at (757) 878-7365 and Security Forces (at (757) 878-4555).
 - Contact the Conservation Law Enforcement Officer.
 - Contact Range Control and request location of suspected vandalism be closed to activity
 - Take all necessary precautions to protect the resource from further damage, loss, or destruction.
 - Wait for further instructions from the CRM or other authority.
- Security Forces should:
 - Notify the Installation Commander immediately regarding the location, nature, and circumstances of the looting or vandalism.
 - Provide security/protection to prevent further unauthorized disturbance, looting, or vandalism.
- The CRM should:
 - Inspect the site to assess damage.
 - Notify the Installation Commander of damage within 48 hours of discovery. Include the following information in the damage report: Circumstances of site damage, assessment of the nature and extent of damage, recommendations for treatment procedures (coordinate with SHPO, tribal authorities and/or Host Nation, as appropriate), and suggestions for future protection measures.
 - Develop an Archaeological Damage Assessment IAW 32 CFR 229.14
 - Notify Native American organizations and individuals if TCPs or sacred sites were damaged. If site has an identified Native American component inform the Tribes with whom the installation consults.
 - Inform Chief, Environmental Element, Director, Civil Engineering Squadron, the Virginia SHPO, and the next higher echelon of the Air Force.
- Legal Department personnel should:
 - Assess whether or not accused violators can be prosecuted.
 - Determine whether a civil penalty or other prosecution can be applied.

7.7 Curation of Collections and Records

Installation Supplement

Applicability Statement:

This SOP applies to AF installations that maintain archaeological collections that require curation. This installation **DOES** maintain such a collection and **IS** required to implement this SOP.

Background/Overview:

Federal regulations require curation of archaeological collections and their associated records owned by federal agencies in perpetuity (36 CFR 79, *Curation of Federally Owned and Administered Archeological Collections*). Curation of artifacts collected from AF property shall be consistent with procedures in the Guidelines for the *Field Collection of Archaeological Materials and Standard Operating Procedures for Curating Department of Defense Archaeological Collections*, published in 1999 by the Legacy Resource Management Program Office. Specific recommendations and procedures for curation are described in this ICRMP, where applicable, and in the [Cultural Resources Management Playbook](#). Records related to historic properties or historic preservation should be evaluated for their usefulness in documenting the history of the base's cultural resources and should be maintained or disposed of as appropriate.

Archaeological artifacts from FE are routinely inspected by the base CRM. The archaeological collection from FE is curated at the Fort Lee Regional Archaeological Curation Facility located at Fort Lee, VA. All FE Army transportation displays belong to the U.S. Army Center for Military History and are on loan to the U.S. Army Transportation Museum. Accountability of these displays is through the U.S. Army Transportation Museum.

Procedure:

The CRM and Base Historian should:

- Ensure that base personnel are aware of the historic value of old records, collections, etc.
- Identify federally owned and administered archaeological collections and associated records required to be curated.
- Identify an appropriate curation facility (or facilities). Location(s) where archaeological collections and their associated records are currently maintained include:
 - Fort Lee Regional Archaeological Curation Facility located at Fort Lee, VA.
- Prepare collections for moving to the identified curation facility.
- Make a duplicate copy of all documentation on either acid-free paper or in digital format and store in a separate, secure, fire-safe location.
- Transfer collections to the appropriate facility.
- Conduct an annual inventory and inspect curated collections for compliance with applicable requirements.
- Maintain records/documents regarding transferred collections.

The collection policy for the FECRMP's monitoring program does limit collection only to artifacts that are temporally diagnostic and indicate a previous undocumented component on a site. If a sherd of creamware were observed on a site that only had post-Civil War occupation documented the sherd would be collected and the installation's site database updated to reflect the new information. The other reason artifacts are collected during monitoring is if they could encourage unauthorized excavation. Whole bottles, intact projectile points and Civil War related items fall into this category.

Repository inspections:

- Schedule visit to Fort Lee Regional Curation facility
- Review 36CFR79
- Review data in FECRM database on curated amounts of artifacts and documentation
- Travel to Ft. Lee
- Examine curated material
- Develop trip report and provide copy to Ft. Lee RACF

Future Curation Needs and Methods:

Planned archaeological site evaluations will lead to additional curatorial requirements. When sites are being evaluated prior to beginning the excavations a recovery plan is developed as part of the background research. The plan addresses which types of artifacts to sample and which to document but discard in the field. The sampled and documented but discarded artifacts will vary based on the type of site being evaluated. The collection plans are consistent with applicable policy and guidance.

7.8 Management and Coordination

Installation Supplement

Applicability Statement:

This SOP applies to all AF installations that maintain an ICRMP.

Background/Overview:

The following Procedure outlines and describes cultural resources-related communication, review, and coordination processes and workflows.

Procedure:

Internal Reviews

The CRM attends quarterly meetings with Range Control to facilitate communications and better integrate CR consideration into training complex management. The CRM reviews the 5 years Range Management Plan to identify Range projects that have potential CR issues. The CRM discusses issues with Range Control to resolve conflicts. Generally there are few conflicts with military training at Fort Eustis. Digging is prohibited in the majority of the training complex. Those areas where excavation is allowed have previously been surveyed by the installation's CRM program and found to contain no cultural resources. In TA 23 the boundary of site 44NN152 has been marked with Seibert Stakes to ensure no excavation takes place within the site. The boundary of site 44NN128 was also staked.

The Environmental office at Ft. Eustis, including the CR program, handles compliance responsibilities pertaining to the Eustis portion of JBLE. A separate office handles Langley compliance. At Ft. Eustis, the CRM reviews the environmental documentation that is required prior to the installation submitting a Form 1391 identifying a military construction project. If there is a CR related conflict the CRM informs the project manager in the appropriate CES section and works to resolve the conflict. In the military construction program there are several years between a Form 1391 being submitted and the construction beginning. This allows time for conflicts to be resolved. Most of the projects with the potential to adversely affect cultural resources are smaller than the military construction program. In order to address those projects, the CRM receives copies of that week's work requests (Form 813) from the NEPA coordinator. The CRM reviews the Form 813s and the CRM database of archaeological sites and historic buildings to determine if there is a potential for CR issues with the requested projects. If there are potential issues the CRM will notify the NEPA coordinator. The NEPA coordinator then annotates the Form 813. The installation CRM explains potential CR conflict and develops an appropriate strategy to either avoid the conflict or ensure compliance with applicable CR laws, regulations and policies prior to the project starting.

Notification and Consultation

- Consultation can occur at any time with Native American Tribes or other stakeholders at the discretion of the CRM.
- Consultation with Tribes must occur immediately if any human remains are encountered.
- The installation currently consults with the Catawba Indian Nation, the Chickahominy Indian Tribe, the Delaware Nation, the Nansemond Indian Nation, the Pamunkey Indian Tribe, and the Upper Mattaponi Indian Tribe.
- Points of Contacts for Consulting Parties include the following:
 - Ms. Caitlin Rogers – Catawba Indian Nation
 - Mr. Dana Adkins Chickahominy Indian Tribe
 - Ms. Carissa Speck Delaware Nation
 - Dr. Ellen Chapman Nansemond Indian Nation
 - Ms. Kendall Stevens Pamunkey Indian Tribe
 - Ms. Andria Greene Upper Mattaponi Indian Tribe
 - Ms. Sarah Beimers ACHP
 - Ms. Jennifer Bellville-Marrion VDHR

Stakeholder Reviews

- Installation stakeholders include: the National Park Service (NPS), the SHPO, the THPO, and the local surrounding communities.
- The Public Affairs office manages the official website for the base and uploads cleared, sanctioned information for public access by the local communities.
- The base CRM is responsible for contacting NPS, SHPO, and any Tribes for any reviews of cultural resource documents.

Agreement Documents

- Agreement documents, such as Memoranda of Agreement (MOA), Programmatic Agreements, Plans of Action, etc. will be drafted and coordinated by the CRM and approved by the Installation Commander.
- Agreement documents are referenced in the Appendix section of this ICRMP.

GIS Management

- The installation maintains maps showing locations of certain significant cultural resources. Geospatial data will be stored on the 733d Civil Engineering Squadron sharepoint in the folder associated with the specific project for which that the data was collected.
- According to 32 CFR 229, *Protection of Archeological Resources*, information divulging the location and character of archaeological sites should be limited to parties involved in management and not divulged to the general public. Such confidentiality is important in preventing damage to sites. In the spirit of ARPA, all maps of archaeological sites have restricted access. Access will be granted by the CRM in accordance with user need and 32 CFR 229.
- Overall GIS Management rests with the installations Geobase Geographic Information Officer and the CRMP shall comply with the data management requirements of the GEObase program. Data created by and used solely by the CRMP will be collected and maintained in coordination with the GEObase program.
- Geospatial data will be collected for:
 - All excavated shovel test pits
 - The southwest corner of all test units
 - Site datums established during NRHP evaluations
 - Architectural features identified on sites (architectural features include but are not limited to foundations, cellar holes, brick piers, wells, and privies)

Off-Base Coordination and Communication

All formal correspondence to off base consulting parties shall be signed by the Chief, CEIE if it is not signed by a higher authority. The decision to have the MSG/CC sign the correspondence will be made based on a recommendation of the CRM and the concurrence of the Chief, CEIE. There are situations in which the appropriate individual to communicate with an off-base entity will be the CRM. Examples of such situations are public outreach events, public presentations, and professional conferences. When the CRM plans to communicate with off-base entities the CRM shall coordinate with the Chief, CEIE and the PAO.

7.9 Installation SOPs

Installation Supplement

7.9 Procedures for Preparing for Archaeological Fieldwork

Background Research of Area of Potential Effect (APE)

One of the first and most important aspects of archaeological field work done here at Fort Eustis is taking some time before going into the field to investigate the APE. You should know what sites, especially NRHP eligible sites and properties, have been recorded in or around the APE. Cultural resource staff shall consult installation maps for possible areas of disturbance from previous construction or demolition of buildings, utilities, parking lots, or any other variables that might influence the data collected in the field work being performed. Someone from cultural resources shall do a walk over of the APE before beginning any fieldwork to familiarize him/herself with the terrain.

Contact Miss Utility

Before any fieldwork that will require excavation can begin, contact local utilities to ensure all utility lines are marked or absent from the APE. Miss Utility must be contacted 3-4 days before beginning field work to ensure safety in any subsurface work. The phone number for getting utility lines marked for FE is 1-800-552-7001 or 811. After indicating you want to have lines marked for a new project an operator will assist you in having the APE marked. Have building numbers and street names when possible to help the APE be located and properly marked. A ticket number will be assigned to your project. If the project exceeds the time frame given by Miss Utility the ticket must be updated. Once the ticket for your project area has been issued, Miss Utility will give you a date you can begin your work and a confirmation e-mail will be sent.

Scheduling fieldwork

If fieldwork is done within the training areas, the fieldwork must be scheduled through Range Control. The preferred way to schedule fieldwork is through the Range Facility Management System Software (RFMSS) or can be done in person at Building 2432 on Mulberry Island Road or over the phone by dialing 878-4412. Range Control will ask the nature of your work, for a phone number to contact you, the number in your party, the time you will be in the Training Areas, and for whom you work. This information is required, it is for your safety, and it must be given. Range Control will then provide you information on training (if any) in your work area and you may proceed or they will deny you permission due to training. It is good to call ahead when possible. Always contact Range Control after leaving the training area so they do not think you are still in the training area and begin to look for you.

Safety check

Before departing to the field, check and see if all safety equipment needed for the field is with you. The vehicle must have a First Aid kit which always remains in the vehicle unless venturing so far from the vehicle it would be of little use in an emergency. Other personal safety equipment such as gloves, safety glasses, steel toe boots, hard hats, orange safety vests, and properly treated field clothes should be worn when appropriate. If more tick treatment or bug spray is needed, please contact the pest manager at Building 1409. Having enough water with you before you enter into the field is also a vital part of your safety equipment due to the extreme heat and humidity at FE. It is also important to let people know (CRM, Range Control, or others) that you are going out into the field. The more people that know you are going into the field the better. Nobody goes into the field alone.

7.10. Archaeological Site Monitoring

Site monitoring is a very important but often neglected aspect of Cultural Resource Management. Compliance with Federal law requires (but is not specific on how) resource managers to monitor sites in order to detect changes in site condition (Hargrave 2009: A-1). Although most Cultural Resource Programs focus on site discovery, some sort of site monitoring plan should also be built into the program. When the term monitoring is used at FE, it means the act of measuring change in the state, number, or characteristics of something.

For the Cultural Resource Program, that something is an archaeological site. FE has 235 known archaeological sites. Of these 235 sites, 35 have been determined eligible for listing on the National Register of Historic Places, 36 have been determined not eligible, and 164 have no determination of eligibility. FE has 63 percent of the known archaeological sites in the entire City of Newport News, so it is the duty of this Cultural Resources Program to monitor these sites in order to know how to best preserve them for the future. Since the nature of archaeological sites and the types of adverse impacts to which these sites are exposed vary a great deal, a good monitoring plan is designed to fit the individual Cultural Resources Program. The following steps outline our site monitoring plan here at FE Virginia.

7.10.1. Identify Goals

The first step in any good monitoring plan is to identify your goals. FE has 235 known archaeological sites on Mulberry Island, however 64 are in the installation impact area and are not accessible. Our main goal is to visit the accessible sites and ensure there are no unauthorized excavations on the installation. A vandal will not differentiate between sites that are eligible for the NRHP and sites that are not eligible. We have visited all 235 sites for our baseline monitoring. We have designed a routine monitoring schedule to be implemented.

7.10.2. Identify Possible Impacts

The wide varieties of factors that can have adverse impacts to archaeological resources vary from place to place. Impacts can be classified into two types, natural and human. The following factors are what the FE Cultural resource program is monitoring, but if other significant information is encountered it will be recorded.

- Evidence of erosion- Here at FE we are subject not only to erosion from wind, and rainfall, but from the James and Warwick Rivers as well.
- Storm damage- Massive rainfall, flooding, and tree falls are especially problematic here due to the large number of earthworks on Mulberry Island.
- Looting- Due to the large number of Civil War sites at FE, monitoring looting is of great importance to managing our Cultural Resources. There was a documented case of unauthorized metal detecting in June of 2012. In early 2024 someone was caught

looting on the beach of a site along the James River.

- Evidence of recent human activity – This may be hunting, military training, or other activity.
- Visible artifacts- Artifacts can be visible on the surface or eroding out of slopes for a variety of reasons here and must be closely monitored.
- Visible features- The large number of earthworks, foundations, and any other visible features will be closely monitored.

7.10.3. GPS Data

The collection of accurate GPS data is a major component of all baseline and standard monitoring here at FE. All crew members are trained in the proper use of our handheld GPS unit as is the CRM. Here at FE site boundaries already exist and maps have been generated with all 235 known archaeological sites by trained GIS coordinators. Relevant features or all points recorded in redefining known site boundaries are entered into the GIS program.

7.10.4. Photography

Photography can be used to document adverse impacts or relevant features. Digital photos are transferred into the electronic site monitoring file in the Cultural Resources folder on the 733d Civil Engineering Squadron sharepoint.

7.10.5. Recommendations for Treatment

The importance of a site monitoring plan and the information gathered from monitoring is the basis for site preservation. The FE monitoring plan allows monitoring personnel to make suggestions and recommendations for treatment. Those recommendations are presented to the CRM who then inspects the site in question. The CRM then reviews all relevant information gathered from the site monitoring personnel and his/her own inspection of the site in question. The CRM then decides the best plan of action for site treatment at FE. Ultimately, the CRM makes the final decision on all site treatment implemented on FE.

7.10.6. Data Management

The final step in the site monitoring plan is managing the monitoring data. The Cultural Resources staff here at FE will use both hard copy files and electronic files to store the monitoring data. Hard copy files will be stored in the Cultural Resources office. Electronic files will be stored in the Cultural Resources folder on the 733d Civil Engineering Squadron sharepoint. This data from the monitoring forms will also be put into a spreadsheet. We believe that having both hard copies and electronic copies of monitoring data is the most practical way for managing the data here at FE.

7.11. Archaeological Survey (Phase I) at FE

All fieldwork on FE is done in accordance with the guidelines for archaeological fieldwork developed by the Virginia Department of Historic Resources. At FE for Phase I that means systematic shovel test pits (STPs) on a 15m (50ft) grid. The contents of the STPs are put through a 0.64 cm (0.25 in) mesh screen and soil profiles are recorded on standardized forms using Munsell color and U.S. Department of Agriculture descriptive terminology (Kollmorgen Instruments Corporation 1992).

7.11.1. Establish a grid

Examine the APE and establish a grid. The grid will align with magnetic North unless there is a good reason to deviate (e.g. alignment with a historical foundation). That reason shall be documented in the field notes.

7.11.2. Excavate Shovel Test Pits (STPs)

STPs shall be excavated on a 15m (50ft) interval. They will be approximately 30 cm (12 in) in diameter and excavated to subsoil. Maintain the 30 cm (12 in) diameter for the entire depth of the STP if possible. Subsoil is the term used at FE for the geologic C horizon. The C horizon is "a layer of minimal alteration" (Reed, Bailey and Onokpise 2000: 25). In Tidewater Virginia the C horizon is usually an orange/yellowish sandy clay. If artifacts are recovered, artifacts shall be collected in a bag labeled with the project number, the STP number, the date, and the excavator's initials. The bag may also be label with the terms "fragile", "heavy", "do not wash" or other terms deemed relevant by the excavator. More than one bag may be used for a single STP, if required. If that happens each bag shall be labeled to indicate which bag it is and the total number of bags for the STP, example Bag 2 of 3.

7.11.3. Document STPs

For small Phase Is, the soil profile of every STP shall be recorded as a measured drawing on the STP form. For larger surveys, a sample of profiles, such as every tenth STP, may be recorded after consultation with the CRM. The soil colors, soil descriptions, and information about artifacts recovered shall be recorded on the forms. Soil layer designations and soil descriptions shall use the terms established in "Soil Science for Archaeologists" by Stewart Reed, Nathan Bailey and Oghenekome Onokpise (Reed, Bailey and Onokpise 2000). All documentation shall be done in pencil

7.11.4. Backfill STPs

STPs shall be backfilled and tamped down.

7.11.5. Record location of STPs

There are two methods of recording STPs, and both will be used.. The first is to note the location of all shovel test pits on a plan map of the survey area. The second is to record the geospatial information of the site with the current GPS equipment in use at Fort Eustis. The plan map of the survey area will be at a scale reasonable for the size of the project, will have a north arrow and a graphic scale and will be executed in pencil on graph paper. It will show landmarks and other relevant features in or near the survey area. The GPS data will be recorded for all STPs. General Note: Project notes will be recorded every day of fieldwork. The notes will describe the day's activities, the crew members and any other information deemed relevant.

8 CULTURAL RESOURCES INVENTORY

8.1 Physical Setting

Installation Supplement

Fort Eustis is located on the south shore of Virginia's Lower Peninsula, in the Atlantic Coastal Plain Physiographic Province (Location of Fort Eustis Map below). Terrain across the installation is relatively level; rising from 5 feet above mean sea level (amsl) on Mulberry Island to a maximum height of 30 feet amsl on the main post. General topography consists of a series of plains separated by a series of escarpments. Slopes range from minor on the plains to drastic along the scarps and generally lead surface runoff to the Warwick River to the east or the James River to the west. Scattered throughout the landform are a number of smaller "islands" that serve as forested uplands surrounded by tidal creeks and marshlands (Terwilliger Consulting 1998).

Location of Fort Eustis



8.2 Prehistory and History

Installation Supplement

There is evidence for human occupation on the land that is currently FE beginning 8,000 years ago during the period archaeologists call the Early Archaic period. There are 235 identified archaeological sites at FE (illustrated in the Identified Archaeological Sites on Fort Eustis Map below). Many archaeological sites have evidence of having been occupied by different groups repeatedly over the years. Archaeologists refer to those different episodes of occupation as components. One hundred and ten of the sites identified at FE have evidence of multiple components. One hundred and twenty-five sites have evidence of only a single component.

The scholarly understanding of the peopling of North America is conflicted on several issues. The most basic are: when did people arrive in North America, who were they, and from where did they come? The previous understanding had people traversing the Bering land bridge and travelling down an ice free corridor to the interior of North America approximately 13,000 CYBP (Waguespack 2007: 64). Those people were the highly mobile gatherers and hunters that made the Clovis fluted point, among other tools (Beck 1996:510). However, information derived from archaeological fieldwork in North and South America in the last decade or so has called this explanation of the peopling of North America into question.

Identified Archaeological Sites on Fort Eustis



Prehistoric Framework:

Pre-Clovis (pre-10,000 B.C.) and Paleo-Indian Period (pre-10,000–8,000 B.C.)

Currently there are no identified archaeological sites on Fort Eustis that have produced evidence of a Pre – Paleo or Paleo-Indian occupation. Archaeological excavations at sites in Chile, Missouri, Pennsylvania and Sussex County, Virginia have provided information that challenges the "Clovis first" hypothesis and demonstrates a human occupation in North America before the Clovis culture (Dillehay 2009:972). One of the key sites in establishing the presence of pre-Clovis people is the Cactus Hill site (44SX202) in southeastern Virginia. That site has well been documented and its significance is generally accepted (Dillehay 2009, Waguespack 2007).

The Cactus Hill site has uncovered a level of artifacts beneath the Clovis layer. This apparently earlier lithic tradition is characterized by " a thin lanceolate, almost triangular point" similar to ones that have been identified on the lowest levels of the Hardaway Site in North Carolina and the Meadowcroft Rockshelter in Pennsylvania (McAvoy and McAvoy 1997: 179) . Since the information on these people is limited to so few sites, ideas on their settlement, subsistence and social organization are non-existent.

Sites of the Clovis and Late Paleo-Indian periods are rare in Virginia, but there is information about these people. It is hypothesized that there were three or four macrobands in what is now Virginia and that they focused on high quality lithic sources in Dinwiddie, Mecklenburg, Warren and possibly Smyth Counties (Turner 1989:85). While high quality lithic materials were important to these people, the importance may be over emphasized in the archaeological literature (Dent 1995:126). Paleo-Indian sites are associated with the highly mobile gatherers and hunters of the late Pleistocene and early Holocene. While archaeologists are sure these groups were gatherers and hunters, what they were hunting and gathering in Virginia is still a question. Archaeologists have recovered no direct evidence of Paleo-Indian subsistence in the Chesapeake Bay region. The current theory is they followed a broad-based approach to subsistence, meaning they did not focus on one type of animal like the bison or the mammoth as their counterparts did in the western part of North America (Dent 1995: 128).

During the last ice age the sea level dropped, exposing more of the continental shelf, and land now under the bay was open for settlement. The distribution of Paleo-Indian sites in the Chesapeake Bay region shows there are sites located near FE (Dent 1995: 108). Archaeologists believe this distribution pattern has a basis in the Paleo-Indian settlement system and is not a reflection of some archaeological bias (Dent 1995: 120). No Paleo-Indian sites or fluted points have been identified at FE. However, a significant Paleo-Indian site has been identified in nearby Isle of Wight County. The James River appears to have been a significant cultural boundary between the inhabitants of the southern coastal plain and the Peninsula during this period (Dent 1995:201).Currently there are no identified archaeological sites on Fort Eustis that have produced evidence of a Pre-Paleo or Paleo-Indian occupation.

The Archaic Period (8000-1200 B.C.)

Sometime around 10,000 years ago there was a significant environmental shift. That shift ended the Pleistocene and marked the beginning of the Holocene period. The flora and fauna changed, as did the landscape itself. Starting about 10,000 years ago, the ancient Susquehanna River began to be inundated by water freed from the melting glaciers, creating the Chesapeake Bay. This process took almost the entire Archaic period and ended 3,000 years ago (Dent 1995: 84-85). While this environmental change did not cause or direct the transformation in the culture of the peoples living in the area, it certainly had a huge effect. The Archaic period (Archaeological Sites with Archaic Period Occupation Map below) is divided into three parts: early, middle, and late.

The Early Archaic Period (8000-6500 B.C.)

The major difference between the Paleo-Indian period and the Early Archaic period is the environment in which the people found themselves living. It was a more temperate seasonal ecosystem with richer more predictable resources that allowed sites to be revisited (Dent 1995: 195). Sites from the Early Archaic period have produced few faunal remains. Scholars assume deer, turkey, and other large mammals, were exploited in this period. Floral remains, however, have been recovered from sites of this period; hickory nuts, butternut and possible acorns have all been recovered from Early Archaic sites (Dent 1995: 198).

Archaeological Sites with Archaic Period Occupation



During this period the people used a wider variety of notched projectile types, there was an increase in the number and type of artifacts on sites and also an increase in the number of sites when compared to the previous period. The Early Archaic period also saw the introduction of chipped-stone celts, a greater reliance on local lithic sources cremation of human remains, and the beginning of the use of manos and metates (Egloff and McAvoy 1990: 64).

The manner in which Early Archaic groups moved across and settled on the Landscape is a question for which little information is available in the Chesapeake Bay region. However, it is assumed the system was some combination of large base camps with smaller specialized camps (Dent 1995: 171-2). The evidence indicates that the Piedmont and Inner Coastal Plain were more intensively occupied than the Outer Coastal Plain, where FE is located.

The Middle Archaic Period (6500-3000 B.C.)

It appears that there was much continuity in the way of life from the Early Archaic to the Middle Archaic. The differences that separate the Early Archaic from the Middle Archaic deal with technology and subsistence. The technological differences are a dramatic increase in the use of ground stone tools, a decrease in the use of unifacial stone tools, the arrival into the region of the Morrow Mountain and Guilford style projectile points, the use of net sinkers and minimal curation of tools (Egloff and McAvoy 1990: 64).

The principal differences in subsistence are that shellfish started to be utilized, and there was an increase in the use of hickory nuts (Egloff and McAvoy 1990: 64). The Middle Archaic peoples used a very similar settlement strategy as the groups of the Early Archaic period. Their settlement system focused on interior wetlands, stream junctions, tributary flood plains and other locations where food resources could be found in large numbers (Dent 1995: 177).

The Late Archaic Period (3000-1200 B.C.)

There was much greater change between the ways of life of the Middle Archaic peoples to that of the Late Archaic peoples than in the earlier transition from the Early to Middle Archaic periods. In the Chesapeake Bay region two traditions coexisted: a "narrow blade" tradition and a "broad blade" tradition. During the Late Archaic there is evidence for groups having an annual pattern of fusion and fission, groups periodically coming together and then separating again. Sites range from very large multi-band camps through smaller band camps to very small micro-band foraging sites (Dent 1995: 186). There is evidence of increasing sedentism, incipient plant husbandry, the appearance of storage pits, and the use of steatite vessels. There is also evidence of increasing complexity in social/political systems (Egloff and McAvoy 1990: 65). There also is evidence that the focus for settlements began to shift to the floodplains of major rivers (Gallivan 2003: 4).

In matters of subsistence there may be differences between the "narrow blade" and "broad blade" traditions. The narrow blade tradition has a more specialized adaptation to woodland areas along the fall line, while the broad blade tradition seems to have specialized in the area of the bay and its emerging estuarine and riparian plants and animals. The types of fauna recovered from Late Archaic sites include oysters, deer, gulf periwinkle, soft-shell clam, raccoon, beaver, and opossum. Floral material recovered includes hickory nuts and acorns (Dent 1995: 186-7).

On FE, four archaeological sites, 44NN13, 44NN50, 44NN105 and 44NN126, have evidence of an Early Archaic occupation. There are five sites on FE that contain a component that dates to the Middle Archaic period, 44NN101, 44NN105, 44NN128, 44NN136, and 44NN269. Sites 44NN101 and 44NN269 are currently classified as seasonal base camps, 44NN105 and 44NN136 are classified as base camps and 44NN128 is listed as a camp site. Eleven archaeological sites, 44NN50, 44NN100, 44NN105, 44NN113, 44NN127, 44NN142, 44NN153, 44NN164, 44NN249, 44NN257, and 44NN267 on FE have components that date to the Late Archaic Period. Five are considered campsites or seasonal camps the other six are classified as base camps. Sites 44NN13, 44NN101 and 44NN153 have been determined eligible for the NRHP by the installation and those determinations were concurred with by the SHPO. Site 44NN164 was determined not eligible for the NRHP in a 1988 report but no evidence of SHPO concurrence has been located.

The Woodland Period (1200 B.C.-A.D. 1600)

The Woodland period is also divided into three sub-periods. The periods saw the development of a more settled way of life, increasing reliance on domesticated plant foods, the development and widespread use of ceramics and increasing social and political complexity. The Woodland period came to an end when the Chesapeake region became involved in the expansion of the Europeans. That expansion had started in the fifteenth century with increasingly longer voyages, until reaching the Chesapeake region in the late sixteenth century.

Archaeological Sites with Woodland Occupation



Early Woodland (1200 B.C.–A.D. 300)

In the Early Woodland, the general pattern is one of larger and more permanent camps with specialized support sites. The subsistence was similar to that in the Late Archaic with two exceptions - a more intensive exploitation of shellfish and an increase in the use of seed plants (Dent: 231). The hallmark of the Woodland period is the introduction or development of ceramics (Dent 1995:224). However, the lithic tools recovered from Early Woodland sites are similar to those developed at the end of the Late Archaic period (Dent 1995:225). There do not appear to be correlations between particular types of projectile points and particular types of ceramics (Dent 1995: 227). Storage pits have been identified on Early Woodland sites. These features imply that the people were living a more sedentary life and transitioning from a "forager" to a "collector" style of subsistence strategy (Dent 1995: 229-230, Binford 1996). There also is evidence of a greater utilization of seed plants as food sources (Dent 1995: 231).

This period of noticeable change in technology and subsistence strategy was also a period of change in the social organization of the people. During the end of the Early Woodland and the beginning of the Middle Woodland period there is evidence of behaviors that have been found in association with the transformation from an egalitarian "band level" society to one that has leaders. Those leaders are referred to in the anthropological literature as "Big Men". These Big Men, though they could have been women, hold achieved status and have the ability to control some aspects of food production (Dent 1995:269). Whether this increasing complexity in the social organization is related to the introduction of artifacts from the Adena Early Woodland cultural areas of the central portion of North America is unclear (Dent 1995; 270-271).

The Middle Woodland (A.D. 300–1000)

There is disagreement about the dates of the Middle Woodland period. The dates listed in this plan are taken from the Virginia Department of Historic Resources (VDHR) publication "Guidelines for Conducting Cultural Resource Survey in Virginia" (VDHR 2003: 31). Other researchers discuss a Middle Woodland I that dates from approximately 500 B.C. to circa A.D. 200 and then a Middle Woodland II that dates from circa A.D. 200 to circa A.D. 900 (McLearen 1992:40, Gallivan 2003: 59). This means the period VDHR has defined as Middle Woodland most closely is associated with the Middle Woodland II of the other researchers. In the period from A.D. 300 to A.D. 1000 there was an increase in the exploitation of predictable food resources such as shellfish and anadromous fish runs. There is also evidence of groups promoting certain plant species to improve their harvest. While these groups were influencing plants, they were not yet farming (Dent: 242-3).

Archaeologists have noticed that sites created during this period demonstrate a dichotomy of site size. That dichotomy is a result of a "fission and fusion" settlement system. That type of system was one in which families were members of a larger social group, a band or macro band, and much of the year the family group lived by itself. However, at certain times of the year all the families in the larger group gathered for a variety of purposes. The smaller sites are believed to be the habitations of the small family groups or specialized procurement sites, while the larger sites are associated with when the families would gather in the fall and winter (McLearen 1992: 46; Blanton 1992: 83). After A.D. 550 the "gathering sites" become larger implying more people were members of these groups. There is also a rise in the presence of pit features. There is evidence of long distance trade and the introduction of the bow as a hunting device (McLearen 1992: 42-43, Dent 1995: 269). This period saw the completion of the development of "Big Men" that started in the earlier period (Dent 1992: 269).

The Late Woodland Period (A.D. 1000–1600)

It was during the Late Woodland that Virginia groups adopted true farming from cultures farther south. Along with the adoption of horticulture, large palisaded villages developed. During this period, the evidence indicates smaller outlying sites provided supplies and supported large, permanent villages. Like their predecessors these groups used many available food sources. Wild food remains recovered from sites excavated throughout the Chesapeake Bay region include deer, bear, turkey, squirrel, duck, rabbit, most types of nuts, starchy plants with oily seeds, and tuberous plants. Late Woodland groups had a major difference from their predecessors: they grew and harvested crops. In the Chesapeake Bay region there is evidence for corn, beans, squash, and bottle gourd (Dent 1995 251-254).

The Late Woodland was a period of rapid social and technological change (Turner 1992: 97). The adoption of agriculture and the development of a system of social organization based on chiefs led to changes in what people ate and how they lived. Excavation and historic accounts indicate people lived in long houses ranging from 6 m to over 12.5m long and 4m to 7m wide (Turner 1992: 111) these structures are noticeably larger than the structures identified for earlier periods (Gallivan 2003: 107). The adoption of maize agriculture changed the diet but the degree to which it did is still debated by researchers (Dent 1995: 254).

There are 23 sites with Early Woodland components identified at FE. Three are identified as campsites, three as seasonal basecamps. The remaining sites are identified as basecamps. Two of the basecamps have shell middens associated with them. Nine of the sites with Early Woodland components, 44NN17, 44NN18, 44NN34, 44NN90, 44NN91, 44NN105, 44NN107, 44NN120, and 44NN213, have been subject to a NRHP evaluation. All but Site 44NN105 were determined by the installation to be eligible for the NRHP. State Historic Preservation Office concurrence has been confirmed for all except 44NN120.

There are 25 archaeological sites that have Middle Woodland period components. One of those sites is classified as a seasonal camp and the remaining 24 are classified as basecamps. Two of the basecamps have shell middens associated with them, and one has burials associated with it. Twelve sites with a Middle Woodland component have been subject to a NRHP evaluation: 44NN13, 44NN17, 44NN18, 44NN24, 44NN34, 44NN102, 44NN105, 44NN107, 44NN120, 44NN213, 44NN310, and 44NN355. The documentation indicating that the SHPO has concurred with the installation's determination of eligibility has been located for all but 44NN102, 44NN105, 44NN120, 44NN310, and 44NN355.

Ten archaeological sites have been identified that have Late Woodland period components. One has been identified as a basecamp and shell midden, two have been identified as campsites and the remaining seven have been identified as basecamps. The map drawn by Captain John Smith in the early seventeenth century shows Mulberry Island, but does not show any type of Powhatan settlement on Mulberry Island. Mulberry Island seems to fall in between the native towns of Kecoughtan (in present day Hampton) and Pespahegh (where the Chickahominy flows into the James) or perhaps in the hinterland of the town of Kiskiack, which was located on the York River near present-day Yorktown, or Weyoscock on the south side of the James River. Four of the sites, 44NN24, 44NN102, 44NN105, and 44NN340, have been evaluated for the NRHP. Sites 44NN24 and 44NN102 were determined to be eligible and sites 44NN105 and 44NN340 were determined to be not eligible. Only 44NN24 and 44NN340 have documented concurrence from the SHPO.

Historic Framework

Settlement to Society (A.D. 1607-1750)

Mulberry Island was devoted to agriculture from the early days of English settlement, and a 1670 map shows about fifteen plantations located there (Fesler 1993:19). In the early seventeenth century, tobacco was the major crop in Virginia. The tobacco monoculture was a departure from earlier ideas about a mixed economy, but its cheapness to produce and the expanding European market led many to seek their fortunes through its cultivation (Horn 1998:176).

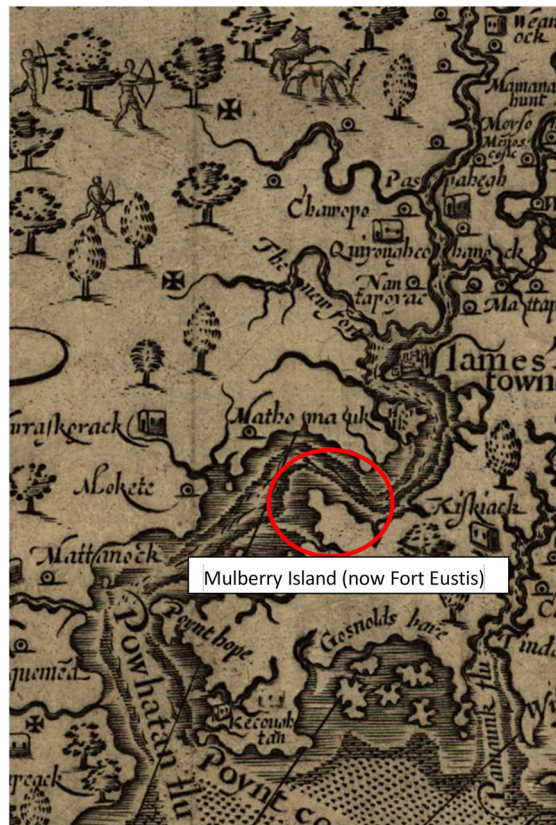
A total of 46 sites containing components dating to this time period have been identified at FE. Sites dating to this period on Mulberry Island would most likely be small dwellings and associated outbuildings, reflecting the presence of tenants and small farmers at this time. Another possible site type is that of early churches. The remains of sites from this time period tend to be ephemeral, with the remains of earthfast structures far more likely to be encountered than brick foundations. Several postholes from such a structure were identified at Site 44NN70, which is located on land once belonging to William Peirce and may have been where some of his servants lived (Gilmore 1999:15). Artifact concentrations at these sites are likely to be low-density. However, once such sites are identified, they have the potential to yield information on such topics as the changing social structure as Mulberry Island moved from being the habitation of servants and tenants to that of a broader slice of society. Site 44NN139 is categorized as "industrial" and may have been a temporary brick processing facility known as a "clamp."

Mulberry Island lies about ten miles down the James River from Jamestown Island. After the settlement of Jamestown by the English in 1607, Mulberry Island – actually a peninsula – was explored by English colonists by 1610, but not settled until 1617-1618 (Richter 2000:3). Mulberry Island was an attractive location for settlement, as it is accessible from both the James and Warwick rivers, is close to Jamestown, and possesses rich soil (Gilmore 1999:11). The first patent for land on Mulberry Island was issued by the Crown before the end of 1619, when prominent colonists William Peirce, John Rolfe, Thomas Peirce, and William Spencer received a patent for 1700 acres on Mulberry Island. Sir George Yeardley, another leading figure in the early days of the colony, held the large parcel known as Stanley Hundred, possibly as early as 1621. None of these men lived on their Mulberry Island land during the first quarter of the seventeenth century. In fact, Rolfe and Spencer never lived on the island (Richter 2000:3), nor did Yeardley (Gilmore 1999:12).

In March of 1622, the native inhabitants of the region rose up in a concerted attack against the English colonists. An individual named Thomas Peirce, who may be the patentee of the same name, was killed at Mulberry Island, along with his wife, a child, and three others (Richter 2000:63-64). After the attack, the survivors abandoned Mulberry Island for several years (Richter 2000:5). In early 1624/5, William Peirce decided to move thirteen of his servants back to Mulberry Island. His decision probably influenced others to move there as well. Peirce himself moved to Mulberry Island by 1635 and lived there until his death (Richter 2000:63).

In the early seventeenth century, most of Mulberry Island was settled under the headright system, in which the Virginia Company granted 50 acres per person to the individual paying for the passage of others from England to Virginia (Albinger and Keffert 2000:17). At the end of the first quarter of the seventeenth century, Mulberry Island was home to people of lower economic and social status, such as servants of absentee landlords. However, by 1635, people from all levels of society (such as William Peirce) made their homes there (Richter 2000:14).

Detail of John Smith's 1624 Map showing Mulberry Island (now Fort Eustis)



According to the Muster of 1624/5, thirty people lived on Mulberry Island. At least thirteen were servants of William Peirce. Most people living on Mulberry Island in the early seventeenth century were not landowners but rather their servants and headrights (Alblinger and Keffert 2000:18). At the time of the Muster, Mulberry Island ranked in the middle of the English settlements in terms of population, amount of armor, and number of guns (Alblinger and Keffert 2000:19). Taking into account the population size and density, as well as the amenities available, Mulberry Island appears to have had a lower standard of living than many other settlements at the time of the Muster (Gilmore 1999:14).

Mulberry Island became part of Warwick River County in 1634, when county governments were established in Virginia. It was one of eight original counties, and the third in population behind James City and Elizabeth City counties. In March 1642/3 the name of the county was shortened to Warwick County (Richter 2000:9). In the early eighteenth century, Warwick County was one of the smallest counties in Virginia (Richter 2000:23). Several people, thinking the county was too small, petitioned the Burgesses that it be dissolved, while others petitioned that it remain as it was. Both petitions were rejected (Richter 2000:41).

In 1635, patents were granted to Willis Heyley, the minister of Mulberry Island, and the designation of Mulberry Island Parish first began to be used (Richter 2000:12). In later years, the small size of Mulberry Island Parish and nearby Denbigh Parish made it difficult to retain the services of a minister. At the end of the first quarter of the eighteenth century, Mulberry Island Parish did not have its own minister but had to share the services of the Reverend William LeNeve, the minister at Jamestown. Mulberry Island and Denbigh parishes, both of which were very small, combined to form Warwick Parish between 1724 and 1726 (Richter 2000:41).

Several individuals with ties to Mulberry Island and its environs appear in the records of Bacon's Rebellion in the late seventeenth century. The General Assembly empowered Col. Pritchard, Lt. Col. Cole, and Major Thomas Cary of Warwick County to impress men and horses in an unsuccessful expedition to confront Bacon (Richter 2000:17). The other side of the conflict was also represented. After the uprising, Christopher Muschamp, a resident of Mulberry Island, petitioned the General Court for a pardon for his role in the rebellion. The court ordered him to beg pardon on his knees and with a rope around his neck at the next court held in Warwick County. Afterward, Muschamp continued to live on Mulberry Island (Richter 2000:18).

A large amount of labor was needed for tobacco cultivation, which at first was provided by indentured servants but, as time went on, was increasingly provided through the importation of enslaved Africans (Richter 2000:15). This was part of a larger pattern throughout England and the Chesapeake colonies in which, due to improved prospects for servants back in England, it became harder to meet the demand for indentured servants without driving the cost higher than planters were willing to pay. As a result of this, the planters increasingly turned to enslaved Africans to fulfill their labor demands (Menard 1988:114-115). By the late seventeenth century, the number of enslaved people in Warwick County had increased to the point that slave owners began to be concerned about the possibility of slave uprisings. In 1693/4, several residents of Warwick County informed the governor of a suspected "slave plot" involving Frank, a man enslaved by Henry Gibbs of Mulberry Island. Frank was detained; however, records of his punishment have not survived. Because of such worries about plots and uprisings, Virginia's slave laws were strengthened and new restrictions were placed on free blacks (Richter 2000:19).

In the early eighteenth century, planters began to diversify their crops. Instead of relying solely on tobacco, which was labor-intensive and depleted the soil, they began to grow corn and other grains and raise livestock (Fesler 1993:22). Residents of Mulberry Island also took up occupations other than farming. In the first three decades of the eighteenth century, twelve men from Mulberry Island owned lots in the growing town of Yorktown. These men included merchants and bricklayers who benefited from their connection to an urban center and in turn helped Yorktown to grow by basing businesses there and, in the case of the bricklayers, providing the bricks used in building the houses, warehouses, and stores of the town (Richter 2000:20-21).

One of the historic properties on FE that is directly related to the cultural changes in Virginia during the early eighteenth century is the Matthew Jones house. The Jones house is listed on the Virginia Landmarks Register and the National Register of Historic Places. The house began c. 1700 as a classic "Hall and Parlor" house with two large masonry chimneys. The house was built utilizing "earthfast" construction techniques. In the 1720s the building was heavily modified. While maintaining the original c. 1700 timber framing the walls were converted from wood to brick, a small addition was placed on the rear, and a two-story stair tower or porch was added to the front of the building. This building was rehabilitated in 1995 to highlight its architectural history in order to use it as an architectural teaching tool. The CRMP gives tours of the house several times a year and has an annual Archaeology Month open house in the structure.

Colony to Nation (A.D. 1750-1789)

Virginia went through a cultural shift in the mid-eighteenth century. During the seventeenth and early eighteenth centuries, material culture in the colony had been essentially the same for all walks of life. Regardless of economic status, colonists owned the same types of articles, with the difference between rich and poor consisting in the amount, rather than the kind, of goods owned (Hudgins 1996:52-53). However, in the middle decades of the eighteenth century, the consumer habits of the wealthy changed from the previously shared pattern, and instead of simply owning more of the same objects, they began to purchase different, more luxurious, items. As a result, there began to be two cultural realms, common and elite. At the same time, distinctions of other kinds became more obvious, with strict rules organizing the use of space and segregation between whites and blacks becoming more rigid (Hudgins 1996:53).

Sites of this time period are likely to be more substantial than earlier sites, as people were more likely to own more than the bare necessities. Such sites at FE could be used to address questions regarding changing lifestyles at this point in history and the growing differences between sites associated with rich and poor and, possibly, with free and enslaved. There are currently 53 archaeological sites that have components that date to the "Colony to Nation" period. All of them are currently classified as domestic sites.

The Matthew Jones House (photo by FECRMP)



Original c.1700 Timber with c. 1725 Brickwork (photo by FECRMP)



During the time that a shared material culture was splitting into elite and common strands, a mental shift was also taking place. As the earlier, still mostly medieval, mindset gave way to the Georgian worldview, people began to see the world as ordered and balanced, subject to reason and scientific inquiry (Deetz 1996:63). This view found material expression in, for instance, the symmetrical style of Georgian architecture, in contrast to older, more organic, building styles. A new, strong emphasis on individualism resulted in changes in areas ranging from the organization of living space to the organization of food consumption as seen in individualized place settings (Deetz 1996:67).

Among the upper levels of society, along with material changes such as more sumptuous clothing, bigger houses, and the use of forks, gender roles became more separate than among those practicing subsistence agriculture (Johnson 1998:290). On Mulberry Island, the majority of the land was owned by a relatively small number of landholders. Disputes over land occasionally arose in the seventeenth century as people tried to find unpatented land by resurveying patents, hoping to find land not included in the original patent (Richter 2000:16). The practice of entail, in which heirs were prohibited from selling the land they had inherited, added to the difficulties experienced both by those wishing to acquire land and by those wishing to divest themselves of unprofitable tracts. This practice had kept land in the possession of the descendants of seventeenth-century landholders, but by the eighteenth century much of the land, exhausted by tobacco cultivation, needed to lie fallow for some time, and its owners wished to move to more profitable areas of the colony. By the mid-eighteenth century, owners of entailed land began applying to the General Assembly for permission to sell portions of their land (Richter 2000:47). After receiving such permission, William Cary sold his property at the mouth of Skiffe's Creek, and James Roscow was allowed to sell his property at Blunts Point and Stanley Hundred, one of the original plantations on Mulberry Island (Richter 2000:48-49).

In 1699 the population of enslaved Africans in Warwick County had been only about 200 out of a total population of 1362 (Fesler 1993:22). The population grew over the course of the eighteenth century, so that in 1755 Warwick had the highest percentage of black tithables in Virginia (78.6%), and by 1775 probably over 60% of the population in the county was black. In 1782, 84% of households in Warwick County contained at least one enslaved person (Richter 2000:47). As the enslaved population in Virginia grew, planters developed a paternalistic attitude toward them, bolstered by the idea of Africans as a separate, inferior race (Sanford 1996:133).

As Mulberry Island was largely inhabited by the poorer segments of society, the question arises of whether and how enslaved occupations can be identified as opposed to sites occupied by poor whites, who may not have owned any more or different types of possessions. One key marker of a site occupied by enslaved Africans is subfloor pits, which regularly appear on sites in Virginia starting in the late seventeenth century (Samford 2007: 8). Such pits were occasionally also constructed by colonists of English descent, but these pits, used to store dairy products and alcohol, tend to be much bigger than those constructed by the enslaved, both in length/width and in depth, and contain a non-dirt floor (Samford 2007:7). Several sites containing subfloor pits created by enslaved people have been identified in neighboring James City and York counties, spanning the entire eighteenth century. The enslaved portion of the population in these counties reached 50-59% in James City County by 1775 (Samford 2007:26). Nearly half of Africans brought to Virginia in the early eighteenth century were from the area around the mouth of the Niger River, and many were of the Igbo people (Samford 2007:32). In the eighteenth century, Igbo cultural influence was concentrated in the Virginia Tidewater area (Samford 2007:11), and this cultural influence, including the use of subfloor pits, persisted for some time. These pits were often used for storage, of food or of personal items, but were also occasionally used for shrines (Samford 2007:121).

In James City and York counties, several pits containing what may have been shrines have been identified, containing complete or almost complete items, such as bottles, ceramics, and tools, resting on the floor of the pit (Samford 2007:100). As the enslaved could ill afford to discard complete, still-usable objects, these items are most likely shrine objects purposely left in place. Such shrines have parallels in West Africa among the Igbo (Samford 2007:155-156).

Beyond subfloor pits, archaeological evidence clearly showing an enslaved occupation may be difficult to obtain. Materially, there was not always much difference between enslaved and poor white households, in terms of the number and type of goods. By the second half of the eighteenth century, housing built for the enslaved was changing from earthfast construction to log houses or frame houses built on sills, which were cheaper and faster to build than earthfast structures but leave no archaeological traces of foundation or postholes (Samford 2008:86). Colonoware, a kind of ceramic often associated with enslaved populations, may be present at sites, but its use declined later in the eighteenth century as commercial ceramics became cheaper and more widely available (Samford 2007:96). The presence of more expensive tablewares does not rule out an enslaved occupation, as planters sometimes passed down their discards and some enslaved peoples had access to the market place (Samford 2007:98-99,).

At the time of the War for American Independence, residents of Warwick County formed a Committee of Safety. In December of 1775 this committee submitted a petition to the Fourth Virginia Convention asking for help in the form of troops to protect the land, crops, stock, and other possessions of inhabitants of the county, which, because of its extensive waterways, was easily accessible by the enemy and vulnerable to pillaging (Richter 2000:51). During the war, although skirmishes occurred at Warwick Courthouse and elsewhere in the region, and British ships were present in the James River, no military action took place at Mulberry Island (Fesler 1993:23). Local citizens were involved in military action when a portion of the Warwick militia was ordered to join a detachment sent by Lafayette to help defend the peninsula. Members of the militia also helped level the earthworks around Yorktown in November 1782, in order to prevent the enemy from being tempted to repossess them if they were left intact (Richter 2000:54).

During the war, the capital of Virginia was moved from Williamsburg to Richmond. As a result of this change, the population of Warwick County and the surrounding area began to decline as emphasis shifted to the west. Because of the decrease in population, the ferry that had been established between Mulberry Island and Isle of Wight County ceased to be profitable. In 1792 the ferry, which no longer produced enough revenue to cover expenses, was discontinued (Richter 2000:46). At the same time, some agricultural areas were exhausted and overall productivity had declined. Many of the larger landowners were no longer able to maintain expensive plantations and were compelled to subdivide them (Fesler 1993:23). After the Revolution, with the capital farther away and limited prospects for acquiring land locally, a number of people migrated away from Mulberry Island in search of better opportunities and land farther west (Richter 2000:54).

Early National (A.D. 1789-1830)

After the War for American Independence there was a decline in Warwick County's population, with many residents moving westward (Fesler 1993:23). During this time period, the FE area remained rural, with dispersed farms. Because of the proximity of two major rivers, water was the main means of transportation of goods (Opperman and Polk 1989:29). The subdivision of large tracts of land, which had begun earlier, continued (Fesler 1993:24). This post-Independence breakup of large plantations, along with a diversification of crops, was the pattern throughout the Tidewater region (Heath 1999:63). The majority of the population of Mulberry Island during this period probably consisted of enslaved people and tenant farmers once again (Fesler 1993:24), as the landowners who decided to move west did not necessarily sell their land but rather rented it to be farmed by others (Hughes 1975:318).

The living conditions of tenant farmers can be inferred from those of a similar population from neighboring Elizabeth City County, where up to 45% of free rural households consisted of tenants (Hughes 1975:280). Because all the land in the area had already been patented (unlike counties farther west), there were no opportunities to own land for those who had not inherited it and lacked the funds to buy any (Hughes 1975:281). In Elizabeth City County in the first decade of the nineteenth century, over a third of the farmland was owned by absentee landlords, either westward migrants or heirs to land who had already established homes elsewhere, and farmed by tenants (Hughes 1975:318).

Tenant farmers were not necessarily impoverished. A number of them were able to utilize enslaved labor, and while over half of tenant families could only afford to utilize one enslaved worker (Hughes 1975:377), often less-expensive children, some were wealthy enough to have multiple enslaved farm laborers (Hughes 1975:380). The largest tracts of land tended to be rented to a class of rich tenants, people who had access to many enslaved laborers and many cattle (Hughes 1975:459). However, most tenant families were not so well off, and landless families tended to be less wealthy than landowning families, even if not poverty-stricken (Hughes 1975:370), in large part because part of the farm's profits were required to pay the rent. The practice of sharecropping, paying a quarter to a third of the crop as rent, began in this area in the first decade of the nineteenth century (Hughes 1975:370), although cash rents continued to be common.

Land was often rented for a year at a time, not for life as had sometimes been done before the War for Independence (Hughes 1975:370). The terms of the leases tended to be better for the tenant than in western Virginia or on the Northern Neck. Tenants were usually prohibited from clearing woodland's and from planting two successive corn crops in the same field (to prevent soil exhaustion), but otherwise were fairly free to do as they pleased. They were not required to build houses on the leased land, as tenants in some places were, nor limited in the number of enslaved workers they could employ (Hughes 1975:375-376).

It was difficult for young people to establish independent households before their mid-20s, largely because of the difficulty of acquiring land or the capital to rent it, and so many young adults worked as farm laborers and/or continued to live in their parents' households (Hughes 1975:391). This extended period of dependence delayed individuals' opportunities for social mobility (Hughes 1975:468).

Unlike other areas of Virginia, this area had small farms rather than large plantations growing a single cash crop (Hughes 1975:406). Rather, farmers grew a variety of crops and sold what surplus remained after supporting their own households. Wetland areas, which are found in many parts of Mulberry Island, were good for raising cattle, since the salt marshes adjacent to creeks provided good grazing (Hughes 1975:410). Cattle began to be raised for profit, and some farms may have resembled ranches more than plantations (Hughes 1975:407).

The use of earthfast structures and root cellars persisted into the nineteenth century (Heath 1999:65), and could be identified archaeologically through postholes and cellar features. However, on some sites, particularly rural domestic sites, dwellings were built with construction techniques that left no foundations or postholes, and even privies are not always present (Versaggi 2000:45). Prior to the 1840s, there is a lack of archaeological documentation of privies in rural areas that are not part of wealthy estates, revealing a lack of concern for both sanitation and privacy (Fisher 2000:65). However, sheet middens are common, as every household had to dispose of its trash, and the use of pits for disposal was not yet common. For many sites of this description, such a midden might be the main evidence of occupation (Versaggi 2000:45). The presence of creamware on a site could also be diagnostic of this time period, or of the end of the preceding period. After Independence creamware became the dominant tableware throughout the United States, lagging slightly behind its initial availability (Martin 1994:177). This type of ceramic held up well to wear from knives and increasingly-used forks (Martin 1994:178) and, perhaps more importantly, was very fashionable, as well as being cheaper than porcelain (Martin 1994:174-175).

Creamware was one part of a "consumer revolution" that had begun earlier in the eighteenth century, in which people were more willing and able to buy goods that previously had been restricted to the elite. Luxury goods had become more obtainable for middle and even lower-income people (Martin 1994:171). In Chesapeake households, tea-drinking vessels were increasingly a standard part of the household assemblage, even among poorer rural people (Martin 1994:182). Although social mobility may have been restricted by pressure on land or resources, the desire to behave like the elite, to be genteel increased (Martin 1994:183).

Twenty-seven sites contain components dating to the Early National period. All of them are classified as "domestic."

Antebellum (A.D. 1830-1860)

The Chesapeake in general was dominated by a plantation economy throughout the nineteenth century (King 1994:284), although Mulberry Island continued to have smaller farms than the typical plantation. Maps show that the island was divided into small farms occupied by tenants, small freeholders, some enslaved African-Americans, and possibly some free blacks (Fesler 1993:24). Small farms, although not universal on the island (the plantation known as Land's End was still located on Mulberry Island at this time (Rosenthal and Monroe 2008:88)), generally consisted of a house and several outbuildings, such as a kitchen, barn, corn house, meat house, and/or quarter for enslaved workers. These buildings tended to be of frame or sometimes log construction. Farmhouses on such farms in Maryland frequently tended to be in bad condition, with the farm buildings in slightly better repair, as tenants could not afford to invest much in upkeep (King 1994:286). Conditions on Mulberry Island were likely analogous to the situation in Maryland.

Between 1815 and 1846 there was an embargo on exports to Britain, and agricultural prices declined (Rosenthal and Monroe 2008:10). However, the local economy in Warwick County revived with the use of improved agricultural techniques, such as using marl and other soil improvements, along with smaller farm size (Fesler 1993:24). In the mid-nineteenth century the total population of Warwick County was about 1500 people. It later peaked at a population of about 1740 (Rosenthal and Monroe 2008:81). Population growth was possible largely because of progressive agricultural techniques like the aforementioned soil improvements, crop rotation in a four-field system, and deeper plowing. Besides agriculture, in Warwick County people also invested in mills, factories, and mining (Rosenthal and Monroe 2008:81).

During the Antebellum period a small free black community was present in Warwick County, and in 1831, after the Nat Turner rebellion, Warwick County legislators in the Virginia General Assembly voted to free Virginia's enslaved population. They were in the minority (Rosenthal and Monroe 2008:92).

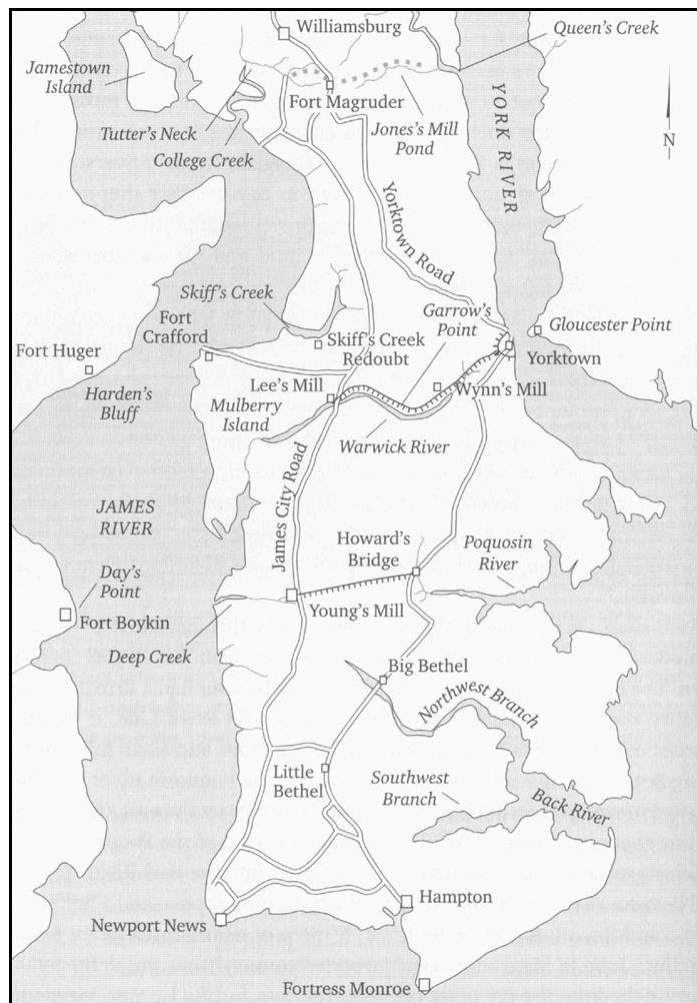
The beginning of the Antebellum period coincides with the point at which it appears American culture began to be seen by its members as distinctly American rather than as an extension of English culture (Deetz 1993:133). This change in perception is demonstrated archaeologically by deposits of tablewares which were discarded en masse while still usable to make way for new ceramics and by changes in refuse disposal from widespread, dispersed sheet middens to distinct trash pits. At the same time, architectural remodeling took place to provide more formalized living spaces (Deetz 1993:132). Spatial arrangements both at work and at home began to change. People began to formalize the spaces around their dwellings, for instance using pits for the disposal of trash instead of spreading refuse indiscriminately (Heath 1999:65-66). Front yards, which had hitherto been mainly utilitarian at most houses, gave way to more decorative front lawns, beginning in the mid-nineteenth century. The new arrangement imposed order on the landscape and reinforced the developing separation between the public and private spheres. Those who supported this new domestic landscape tended to increasingly rely on commercial exchange, while those who continued to practice the traditional system of production resisted the change (Fisher 2000:65).

There are 58 sites identified at FE that have an Antebellum component.

Civil War (A.D. 1861-1865)

The Confederates knew from the beginning of the war that Richmond was vulnerable to attack via the James-York Peninsula, since Union forces could attack overland from Fort Monroe or by water from the James or York rivers, as they possessed a superior navy. In order to protect the Confederate capital, General Lee began fortification of the Peninsula and the James and York rivers soon after his appointment as commander (Baxter et al. 2009:30). In May 1861 Colonel John Bankhead Magruder was ordered to take command of the Army of the Peninsula. He was supposed to complete a defensive line from College Creek to Queen's Creek (Baxter et al. 2009:31). Since Magruder had a much smaller force than the Union did, these defenses were meant to slow an advance long enough for reinforcements to arrive. Magruder constructed three sets of earthworks: a forward line, a main line, and a secondary line.

James-York Peninsula at Start of Civil War (Baxter et. al. 2009: 28 based on Hess 2005:72)



The forward line consisted of fortifications around Big Bethel and connecting Deep Creek and the Poquoson River. On June 10, 1861 a battle was fought at Big Bethel, and soon afterward Magruder ceded the forward line and withdrew to the main line along the Warwick River (Baxter et al. 2009:32). The Warwick Line was the main line of defense and followed the north bank of the Warwick River from Yorktown to Lee's Mill. Mulberry Island anchored the Warwick Line and was considered one of the few places on the James River that could survive bombardment and stop Union ships from sailing up the James to Richmond (Baxter et al. 2009:38). The secondary line ran in front of Williamsburg, connecting College and Queen's creeks (Baxter et al. 2009:34).

In March 1862 the Army of the Potomac, under the command of General George McClellan, began landing at Fort Monroe in an attempt to take the Peninsula. It was Magruder's practice, when alerted of imminent attack, to move his troops along the line to concentrate them at vulnerable spots. This also created the illusion that he had more troops than he actually did. McClellan overestimated the Confederate strength, thinking there were 100,000 men when there were actually about 13,000, and so stopped at the Warwick Line, to Confederate surprise, and began constructing his own earthworks around Yorktown in preparation for a siege (Baxter et al. 2009:38-40). In addition to the erroneous estimates of troop strength, McClellan was hampered by faulty information and incomplete maps showing Mulberry Island as an actual island (rather than a peninsula) and with no information about the real course of the Warwick River or about Magruder's earthworks (Davis 1968:27).

In April of the same year General Joseph E. Johnston, Commander of the Army of Northern Virginia, was put in charge of Peninsula operations. Although Lee and Davis, along with Magruder, wanted Richmond to be defended from the Peninsula, Johnston wanted to fight closer to Richmond and in May ordered the Confederate forces off the Peninsula and abandoned the Magruder lines (Baxter et al. 2009:40). The earthworks on Mulberry Island were constructed mostly by soldiers, not by enslaved workers, as the locals were reluctant to lend enslaved laborers to the army when they were needed for the harvest. Magruder tried to employ free blacks as much as he could, paying them 50 cents a day plus meals or \$100 a year. Despite these measures, he eventually had to impress workers (Baxter et al. 2009:48). The earthworks on Mulberry Island are considered part of the Warwick Line, although they are not directly connected to it. The purpose of these works was to prevent the Union from flanking the line on the James River. Mulberry Point Battery, a water battery, guarded the Swash Channel along the James, and several times barges were sunk in an attempt to block the channel and force shipping to use the main channel of the James, vulnerable to guns on the south side of the river (Davis 1968:6).

In February 1862 a fort was constructed inland from the Mulberry Point Battery to protect the battery from overland attack, as well as to be a refuge for soldiers if the Miner's Farm Line (a short rifle line constructed on Mulberry Island along the Warwick River to defend the rear of the battery) was overrun. The fort was called the "covering work at Mulberry Island," or Mulberry Island Fort; later it became known as Fort Crafford (44NN70 which is listed on the NRHP). This fort was not intended to be part of the main Warwick Line (Baxter et al. 2009:53-54), but was separated from it by about half a mile so that troops could withdraw from the line into the fort if necessary (Davis 1968:22). Magruder asked for the sinking of thirty canal boats loaded with sand or stone across the mouth of the Warwick River to protect Mulberry Point Battery from the land side (Baxter et al. 2009:57). The site of these sunken vessels has been map-projected as Site 44NN65. In addition to this, six canal boats loaded with granite and sand were sunk in the Swash Channel in a futile attempt to block the channel. A second fortification was constructed at Land's End at the tip of Mulberry Island to command the landing and channel of the Warwick (Baxter et al. 2009:57).

Civil War earthworks are the most visible sites at FE. Several areas of fortification exist: Mulberry Point Battery (which has not been identified archaeologically), entrenchments at Land's End, the gun battery on the Warwick, the covering work at Crafford's Farm, and the Miner's Farm Line (Baxter et al. 2009:60- 61), as well as a line along the Warwick from Lee's Mill and a line from the Warwick to Skiffe's Creek along Brick House Creek (probably the creek running by what is now known as the Matthew Jones House) (Davis 1968:45). Archaeological evidence of non-combat-related Civil War occupation may also exist. A diary entry referring to winter quarters at Land's End mentions log cabins with glass windows and kitchens (Baxter et al. 2009:60). Camps of laborers working on the earthworks were usually near the location of work (Baxter et al. 2009:49). Camps were near the lines, and winter camps were more substantial than tents. Magruder ordered the use of huts, and when troops suffered from exposure he sent a brick mason to improve their quarters (Baxter et al. 2009:50). In addition to such architectural remains which might be found archaeologically, camps near large fortifications contained privies and middens (Baxter et al. 2009:64).

There are currently 15 sites that have components that date to the Civil War. Thirteen of those are single component sites and are earthworks or other fortification type sites. Two sites, 44NN70 and 44NN310 have domestic components as well as Civil War components. Site 44NN70 has evidence of occupation during the seventeenth and eighteenth centuries. Site 44NN310 has evidence of a Middle Woodland period occupation. The events on the Peninsula in 1862 continue to influence the FE CRMP. The Union forces destroyed or carried off the records of Warwick County. The lack of seventeenth and eighteenth century court records greatly limits the amount of information available about colonial, early national and antebellum Warwick County.

Reconstruction and Growth (A.D. 1865-1917)

In 1882 the Chesapeake and Ohio Railroad was completed, with a terminus in Newport News and stops near Mulberry Island at Lee Hall and Oyster Point. The presence of a railroad spurred industrial growth in the county, including the beginnings of the shipbuilding industry (Fesler 1993:35). The railway purchased 18,000 acres in the 1880s, for which the Old Dominion Land Company did city planning. This resulted in what was essentially the creation of Newport News out of a small village. A cargo terminal and wharves were built, and by 1882 Newport News had piers complete and ready to ship coal brought by rail (Rosenthal and Monroe 2008:94). Less than ten years after the completion of the railroad, the population of Warwick County had almost tripled (Fesler 1993:35). In the 1880s, the population grew to 2258 in Warwick County and 948 in Newport News (Rosenthal and Monroe 2008:96). By the mid-1890s, Newport News had a population of over 9000 (Rosenthal and Monroe 2008:101).

A Warwick County referendum in 1888 made Newport News its county seat. The city quickly became a population and commerce center for the Lower Peninsula. Because of opportunities in shipping and tourism, urban development in Newport News was ongoing at a time when most of the rest of the Virginia economy was stagnant (Rosenthal and Monroe 2008:94).

By the mid-1880s a tin shop and ironworks were present in Newport News, and a dry dock was built in 1889 (Rosenthal and Monroe 2008:94). In 1898 Newport News was used to build naval vessels and house soldiers in preparation for the Spanish-American War (Rosenthal and Monroe 2008:96). Besides shipbuilding, other local industries included a transfer and hauling business and a stove and furnace company. There was also a brickyard on Mulberry Island (Rosenthal and Monroe 2008:95). This brickyard, known as the Davis & Kimpton Brickyard, operated from 1898 to 1918. In 1898 John W. Davis and Alexander H. Kimpton purchased 36.75 acres for their brickyard and began production almost immediately (Opperman 1988:5). A few years later Kimpton sold his half-interest in the property to Davis, who continued brickmaking at the site until the purchase of the tract by the U.S. Army for the establishment of Camp Eustis (Opperman 1988:8). The brickyard is eligible for the NRHP and listed on the Virginia Landmarks Register.

Before World War I, Mulberry Island was mainly a rural truck farming community, although residents also engaged in oystering and sturgeon fishing, and the Davis & Kimpton Brickyard was present on the bank of the Warwick River (Fesler 1993:35). After the Civil War agricultural productivity declined, along with the size of farms, as there was no longer any enslaved labor, and fewer men overall, to work the farms (Fesler 1993:31). However, the construction of the railroad near Mulberry Island (12 miles away) and the increased access to transportation for cargo improved the local economy overall (Rosenthal and Monroe 2008:95).

The Davis-Kimpton Brickyard (photos by FECRMP)



Many formerly enslaved people were settled on Mulberry Island by the Bureau of Refugees, and their families remained in the area until 1918, when the U.S. Army took over the land (Fesler 1993:31). Most farmers across the U.S. were tenants at this time. In fact, tenancy was considered the greatest economic and social problem in the South (Rosenthal and Monroe 2008:98), one which crossed ethnic lines. Although some renters and sharecroppers had managed to acquire land, only a quarter of black farmers in the South were landowners. In the late nineteenth century many black farmers lived in a similar manner as poor, landless whites (Rosenthal and Monroe 2008:97). African-American farmers in the area tended to have smaller, less productive farms than white farmers, possibly because they had less access to lime and fertilizer (Rosenthal and Monroe 2008:106).

There are currently 68 sites that have identified components from this time period. Two are classified as mortuary sites, meaning cemeteries, four are industrial with one brickyard, one site is associated with oyster production, one classified as associated with food production and one is listed as "industrial" with no additional information provided.

Contributions to Regional Prehistory and History

The cultural resources that Fort Eustis manages have the potential to contribute greatly to the understanding of the prehistory and history of the Chesapeake region and in some cases the nation. Given the significant level of real estate development in the Chesapeake region in the post-war period and researchers addressing an area as large as Eustis have the ability to discuss not only the data from individual sites but also to study the manner in which the sites relate to each other and the larger landscape. This ability to discuss the relationships between the sites has bearing not only when considering the prehistory of the James River Valley and Chesapeake Bay but also when studying the periods such as the seventeenth century and reconstruction.

Those sites that have been determined eligible for the NRHP, 44NN0013, 44NN0017, 44NN0018, 44NN0034, 44NN0090, 44NN0091, 44NN0120, and 44NN153 by definition have the potential to contribute significant information about the region's prehistory. The other prehistoric sites that are believed to have the ability to contribute to regional archaeology are Site 44NN0105, a quarry site that has evidence of every cultural period except the Paleo-Indian site, and Site 44NN0107 which has an extensive shell midden and has had a burial feature excavated (Birkett et al 2012). There also are several regional research initiatives that the CRM program at Fort Eustis can assist. There has been a long-term research project involved at the Middle Woodland site of Maycock's Point in Prince George County. Dr. Michael Barber, the project's principal investigator, believes that the project would benefit from including information from Fort Eustis (Barber 2012: Personal Communication). The other ongoing research project that has expressed interest in the cultural resources at Fort Eustis is the project housed at the College of William and Mary's Anthropology Department that focus on the "deep history" of the Powhatan Chiefdom.

The resources from the historic period that have the most ability to contribute to the understanding of the region's history are those associated with the period of Virginia Company of London, the sites dating from the end of the Company period to the end of the seventeenth century, the Matthew Jones House and its archaeological contemporaries, the exceptionally well preserved Civil War field fortifications and the numerous sites associated with the transformation from an social and economic system predicated on race based chattel slavery to a society that included a large number of free African-American.

The Virginia Company operated the colony of Virginia from its founding in 1607 until the English crown took control of the colony in 1624. This period is associated with the earliest English settlements in North American and those archaeological sites from this period that have been excavated such as Martin's Hundred and Flowerdew Hundred have yielded extensive amounts of information on the early days of the Virginia colony. Currently two sites associated with the Company Period have been identified on Fort Eustis. The archaeological sites dating from after the dissolution of the Virginia Company of London in 1624 but still during the seventeenth century have significant potential to address one of the most significant themes in American history the rise of race-based slavery. It was during the mid-to-late seventeenth century that the planter elite of colonial Virginia transitioned from an indentured mostly European workforce to an enslaved African labor force (McDaid 2011). The Jones House is the only extant member of a significant type of site found on Fort Eustis. These sites all have brick dwellings that were all constructed in the mid-eighteenth century and occupied until early in the twentieth century (McDaid 2012). In depth research on these sites would allow for the archaeological examination of sites continuously occupied by middling planters/farmers for the majority of American history.

The sites associated with the American Civil War and Reconstruction at Fort Eustis provided great potential to enhance our understanding of the early part of the war and the war's aftermath. At the moment this region's archaeologists and historians do not pay close attention to this part of the American experience but as time passes this is likely to change. When it does change the resources at Fort Eustis will be available for study.

8.3 Ethnohistory and Native American Access

Installation Supplement

Applicability Statement:

This SOP applies to AF installations that received formal requests from Native American Tribes for access to lands on AF property. This installation **DOES NOT** have such lands and **IS NOT** required to provide access to base properties.

Background/Overview:

The installation recognizes the rights of Native American Tribes to access religious sites and objects on lands under AF control and to practice traditional religious activities within the limitations of the military mission. No sacred sites or traditional cultural properties related to federally recognized tribes have been identified on FE at this time. Access procedures are not required.

Procedure:

The Wing Commander, or Designee, should:

- Perform initial contact required to establish government-to-government relationships with tribes and consult with tribal leaders.
- Establish procedures for day-to-day working relationships with appropriate tribal representatives.
- Establish government-to-government relationships with federally recognized affiliated tribes.
- Document all government-to-government contacts, identification of specific tribal requirements and POCs for future consultation and coordination activities.

The CRM should:

- Identify appropriate tribes with whom to establish ongoing relations for involvement in any subsequent planning processes. Document appropriate tribes, affected lands and specific access procedures in the 'Native American Tribes with Ancestral Ties to Installation Lands' table below.
- Facilitate and maintain government-to-government relationships.
- Compile and maintain a list of tribal POCs for consultation and coordination.
- Brief incoming commanders on their responsibilities and arrange meetings, as appropriate.
- Conduct routine consultation and coordination with affiliated tribes per the requirements identified during the government-to-government contact.
- Maintain documentation of consultation and coordination and other contracts.

Native American Tribes with Ancestral Ties to Installation Lands

Native American Tribe		Affected Lands	Access Procedures and Agreements
The Pamunkey Indian Tribe		Fort Eustis	Contact base CRM no formal agreements
The Catawba Indian Nation		Fort Eustis	Contact base CRM no formal agreements
The Delaware Nation		Fort Eustis	Contact base CRM no formal agreements
The Chickahominy Indian Tribe		Fort Eustis	Contact base CRM no formal agreements
The Upper Mattaponi Indian Tribe,		Fort Eustis	Contact base CRM no formal agreements
The Nansemond Indian Nation		Fort Eustis	Contact base CRM no formal agreements

8.4 Resource Inventories

Cultural resources inventories are key tools for identifying and protecting cultural resources. The following resources inventories are maintained, as necessary, by the installation:

- Archaeological sites
- Buildings and structures
- Traditional cultural properties and sacred sites
- Cultural landscapes

The Cultural Resources Inventory Tables are maintained in Microsoft Excel format and are available as Appendix C in this Plan.

Installation Supplement

Archaeological Resources

It is important to protect archaeological sites for several reasons. The simplest is that the law requires it and allows for civil and even criminal penalties for people convicted of damaging federally owned archaeological resources. People have been jailed for damaging federally owned archaeological sites in Virginia. Others have been fined. The other reasons to protect sites are less direct. These sites are also important sources of information about the history and prehistory of our Nation that cannot be replaced. Once they are destroyed that information is lost. Another reason is that these sites can and should be used to teach the history and heritage of the Nation and if they have been destroyed that cannot happen. The archaeological sites on FE fall most broadly into three categories: those with evidence of only Native American occupation, those with evidence of both prehistoric and historical occupation and 123 that have evidence of occupation only during the historic period. The VDHR has developed a chronology for the archaeology of Virginia. The Time Periods used by VDHR and FECRMP Table below lists the time periods developed by VDHR.

There are 235 known archaeological sites on FE. Seventy-three archaeological sites have been evaluated for eligibility for the National Register of Historic Places at FE. Projects conducting these Phase II evaluations include Alblinger et al 2000; Baxter et al 2009; Fesler 1993; Gilmore 1999; Koziarski et al. 2016; Opperman 1987; Polk et al 1989; Tippet et al 2010; Traver 1998, 2004; Warrenfeltz et al. 2024; Wilkins et al. 2015, 2017, 2018; Zilinsky and Baumgardt 1990. There have been no mitigation or data recovery (Phase III) actions at FE. All Section 106 compliance actions involving archaeological resources have been determined to have had no historic properties in the area of potential effect or no adverse effects on historic properties. The staff of the FECRMP has consulted with the SHPO and others to ensure all the known sites are in the installation data base. The FECRMP has access to the State’s on-line archaeological data base.

Time Periods used by VDHR and FECRMP

Time Period	Date Range	Number of Components
UnidentifiedPrehistoric	15,000 B.C. – A.D. 1600	56
UnidentifiedWoodland	1,200 B.C. – A.D. 1600	6
Pre-Clovis and Paleo-Indian Period	15,000 – 8,000 B.C.	0
Early Archaic	8,000 – 6,500 B.C.	5
MiddleArchaic	6,500 – 3,000 B.C.	6
Late Archaic	3,000 – 1,200 B.C.	11
Early Woodland	1,200 B.C. – A.D. 300	22
MiddleWoodland	A.D.300 – A.D. 1000	26
Late Woodland	A.D.1000 – A.D. 1600	10
Settlement to Society	1607 - 1750	47
Colonyto Nation	1750 - 1789	41
Early National	1789 - 1830	42
Antebellum Period	1830 - 1860	48
Civil War	1860 - 1865	15
Reconstruction and Growth	1865 - 1917	122
World War I to World War II	1917 - 1945	5
TheNew Dominion	1945 -	0

Determinations of Eligibility and Justifications for Eligibility

Seventy-three archaeological sites have been evaluated for eligibility to the NRHP. Thirty-six sites have been determined not eligible and thirty-seven sites have been determined eligible or are listed on a historical register. Twenty-five sites have determinations of eligibility pending. Thirty-seven determinations of eligibility have been concurred with by the SHPO. The SHPO requested additional information concerning Site 44NN0355 which the FECRMP is developing currently. Two sites 44NN0018 and 44NN0223 are considered by the FECRMP as eligible but have no SHPO concurrence due to the wording of the evaluation report. The sites were evaluated in 2000 but the author failed to make a definite determination stating "44NN18 and 44NN223 are potentially eligible for nomination to the National Register of Historic Places under Criteria A and D" (Alblinger and Keffert 2000: i). The sites have early seventeenth-century components which high information potential.

Previous Archaeological Investigations

The earliest example of cultural resources management that can be associated with FE is the 1928 mapping by the US Army Coast Artillery School's Master Gunnery Course of the remaining Civil War earthworks (USACAS 1928). The next effort at documenting the cultural resources of FE is the Work Progress Administration's Virginia Historical Inventory. That effort recorded several home sites and the Civil War fortifications on the installation. There were several archaeological sites examined by avocational archaeologists in the 1950s and 1960s. The first "formal archaeological resource investigation" that occurred at FE was Mary Beaudry's archaeological survey of 1975 (Opperman and Polk 1988: 47). Beaudry identified 32 sites on the installation (Beaudry 1976).

The next formal archaeological survey of FE was the work done by MAAR Associates in the 1980s. That survey has provided the basis for the cultural resources management of FE since that time. It is important to note that in the 1980s, when FE had a partial Phase I done by Middle Atlantic Archaeological Research (MAAR), the Commonwealth of Virginia's guidelines directed shovel test pits to be 75 feet apart, while the current standard is 50 feet separation. Also, the 1980s survey did not have access to GPS technology; this means there are some issues with the locational data associated with some sites. Site boundaries and some aspects of site location need to be verified using the current standards and current technology. MAAR selectively sampled FE. The FE Archaeology Program has reviewed MAAR's records and determined where exactly they surveyed and what has not been surveyed.

In 2005, 65 acres where development was proposed were surveyed by The Louis Berger Group, but no new sites were identified. Another development-related survey of approximately 10 acres was conducted by Brockington and Associates, Inc. in 2008, and two new sites were recorded. The William and Mary Center for Archaeological Research surveyed 52 acres in 2012 in advance of development and identified one new archaeological site. In 2018 the FECRMP surveyed an additional 37.79 acres that had not been surveyed by MAAR. No additional sites were identified as a result of this survey. In 2024-2025 the FECRMP surveyed a marsh island that had likewise been excluded from the MAAR survey and identified one archaeological site.

Historic Buildings and Structures

The installation has two historic buildings. The Matthew Jones House (Building 1611) and the Landship (Building 415). The Jones House is listed on the Virginia Landmarks Register and the NRHP, the Landship is eligible for listing. No adverse effects have needed to be mitigated at the Jones House. or the Landship

8.5 Installation Areas of Concern

Installation Supplement

1. Continued erosion of significant archeological sites.

The Fort Eustis Cultural Resources Management Program began an archaeological site monitoring program in 2010. One goal was to systematically determine the condition of the previously identified sites. Many of the sites had not be revisited after their initial identification, particularly if they were located in remote portions of the installation. Another goal of the monitoring program was to determine what factors posed the greatest threats to the archaeological sites on Fort Eustis. Potential threats to the sites were military training activities, projects conducted by the installation civil engineers, unauthorized excavation by bottle hunters and Civil War relic collectors, and natural forces. After two years of systematic site monitoring the FECRMP determined erosion was having the most impact on the sites.

In 2014, the Air Force Civil Engineer Center provided funds to perform a comprehensive study of the erosion problem. Thirty-one sites were selected to study based on data acquired via the monitoring program. The study examined past and current erosion patterns; and explored several different models of future conditions. The authors also developed a scoring system to rate the scope of erosion on each site. Corrective actions were also suggested. In 2019 the installation's Range Operations organization re-analyzed the risk of entering the impact area and SDZs and tightened the restriction on access. Fifteen of the sites in the study became off-limits for safety reasons as a result.

Currently nine sites have been determined eligible for the NRHP, four are not eligible, and one is pending the finalization of the report but has been recommended eligible. All of the accessible sites (those outside the impact area and SDZs) have determinations of eligibility. In order to validate the findings of the study the FECRMP established a program to quantify the level of erosion on the sites. Data is collected annually. When reviewed the data indicate an average loss of 0.42 m/y with the amount lost per site ranging from 0.01 m/y at 44NN0016 to 1.2 m/y at 44NN0020. The "in-house" data were consistent with the findings of the study.

The installation's first few attempts to address the erosion of archeological sites failed due to excessive costs. The installation continues to consult with Native American Tribes and the SHPO about the path forward.

2. The need to assist Engineering Flight with the projects to design repairs and then execute the repairs of the Matthew Jones House.

Multiple studies of the MJH have been conducted and have identified multiple system failures. In September 2015 National Park Service, Center for Preservation Training and Technology assessed the roofing, masonry, and HVAC systems of the structure. They concluded the existing shingles exhibit extensive deterioration and have reached the end of their useful life. Biological growth is present and extensive on the exterior. Mold growth on the interior may be attributed to roof leaks. Many of the oak shingles exhibit distortion (cupping along the width or curling along the length) or have split or shrunken, leaving gaps where insufficient offset exists and exposing the interior of the structure to the elements. The interior masonry and plaster at the MJH exhibit widespread deterioration. A considerable amount of the original plaster is missing. The remaining plaster is cracking, detaching from the walls, or delaminating between coats. Moisture issues affecting the above grade masonry at the MJH largely originate at the foundation. Moisture readings taken at one, two and three foot intervals up the interior foundation walls increased with height, indicating the presence of rising damp.

In 2015 a USACE Norfolk District structural engineer site visit report concluded, The exterior north end of the west wall has a developed and continuous stepwise crack pattern. The crack pattern approximates a triangle which is widest at mid-height of the wall and steps in at the top of the wall at the roof bearing. At about the second story the cracks turn vertical. The exterior wall has vertical cracks in the bricks and gaps between the head joints and the brick in the upper story. The widths of the vertical cracks are approximately equal along the height of the wall. There were no gaps between bed joints and the bricks between the vertical coursing. There were no developed crack patterns in the other three exterior walls of the house. The buttress and support for the chimney are also attached to the exterior west wall. The foundation brickwork appeared to be intact along the west wall.

Mesick Cohen Wilson Baker Architects developed a plan for MJH in 2018. The 100% design for the repairs was completed in 2025.

The project to design the much needed repairs of the Matthew Jones House is expected to be executed in FY 2026. The CRM program will need to provide the BCE and others whatever data they need to ensure funding for the repairs.

8.6 Other Cultural Resources Installation Supplement

There are no Native American Traditional Cultural Properties or Sacred Sites identified on FE at this time. In the past the installation has worked with the Colossian Church of Newport News to find the approximate location of their original church that was on Mulberry Island. Although no archaeological evidence remained at the site, the property has spiritual value to the members of the church. The base was opened up to the members of the church and a rededication ceremony was held on post for the opening of the new Colossian Church in the City of Newport News. The FECRMP will contact the church to determine if further access to the site is desired.

Artifact collections from Fort Eustis have been used for several research projects. Flagler College professor Jessi Jenkins and College of William and Mary professor Martin Gallivan have used oyster shells from Fort Eustis in their study of precontact oyster harvesting, including determining from what habitats the oysters were harvested, the season during which they were harvested, and the age at which they were harvested. College of William and Mary graduate students Courtney Roark and Chardé Reid have also used Fort Eustis collections in their studies. Roark wrote her master's thesis on precontact ceramics from Fort Eustis sites 44NN24, 44NN102, and 44NN179, using X-ray fluorescence and gamma ray spectrometry to determine the source of the clay and then study ceramic exchange between sites. Reid is writing her Ph.D dissertation on how developing ideas about race, class, and gender led to the formation of new identities at seventeenth-century Mulberry Island (now Fort Eustis), using collections from sites 44NN18, 44NN34, 44NN70, and 44NN120.

9 GOALS AND OBJECTIVES

The installation establishes long-term, expansive goals and objectives to protect historic properties and other cultural resources while accomplishing mission objectives. These goals and objectives may serve as drivers for implementation of this ICRMP and for funding of related projects and activities. Table 6 summarizes key goals and objectives for the Cultural Resources Management Program.

Installation Supplement

<u>Goals and Objectives</u>		
Goal	Associated Objectives	Status
Perform NRHP evaluation for 15 archaeological sites (by FY30 88 of 235 should be evaluated)	Identify and submit to AFCEC ISS the sites to be evaluated Review associated documents and submit final reports to VDHR	On Track
Ensure data from NRHP evaluations is incorporated into appropriate historic contexts	As reports are reviewed relevant issues are identified and inform the next season's field work	Ongoing
Present data from Fort Eustis to professional bodies	Identify venues	Ongoing: Potential venues for Fort Eustis papers/posters: Society for American Archaeology annual meeting Society for Historical Archaeology annual meeting Middle Atlantic Archaeology Conference Archaeological Society of Virginia annual meeting
Stabilize the shoreline of at least one archaeological site currently threatened by erosion.	Determine best stabilization approach	Scope of work for shoreline restoration at 44NN0107 completed and funding expected FY26.
Remove the hazard trees identified in the 2019 tree study (RMA 2020) from Fort Crafford (44NN0070) and the Minor Farm Line (44NN0033).	Program funds in FY26 and out years	Programmed for FY24-FY29
Increase the opportunities for public archaeology work at 44NN0070 and possibly 44NN0219.	Work with CNU and W&M to get students.	Ongoing
Continue to develop partnerships with Christopher Newport University and the College of William and Mary	One ongoing project with W&M and one dissertation being written with FE data	On Track
Explore potential to store records at tDAR.	Determine cost and funding mechanisms	Starting in FY 24
Conduct archaeological surveys as needed to ensure that installation undertakings avoid or mitigate adverse effects to cultural resources.	As undertakings are proposed, identify affected areas that have not been previously surveyed.	Ongoing

NOTE: Refer to the [Cultural Resources Environmental Action Plan \(EAP\)](#) when setting goals. Document installation objectives and supporting tasks in the ICRMP as well as into the EAP tool.

10 PROGRAMMING AND PLANNING

10.1 DAF and Installation Actions

DAF and installation mission-related activities have the potential to adversely affect cultural resources and historic properties. Federal regulations and DAF policy require that cultural resources are protected or effects to said resources are minimized or mitigated. Activities or projects that could pose an adverse effect to cultural resources include, but are not limited to

- continued use, repair, modernization, adaptation/reuse, preservation, and/or demolition of existing facilities, including historic buildings;
- new construction of facilities;
- land use (e.g., training exercises, flight operations, off-road vehicular traffic, forest management, threatened and endangered species management, wildland fire suppression, erosion control, prescribed burning, and live ordnance use); and
- ground disturbance.

The installation eliminates and/or resolves conflicts by assuring that undertakings with the potential to adversely affect cultural resources are properly planned and executed. The CRM and installation project managers and planners work together to identify and manage potential conflicts. Adverse effects to cultural resources resulting from standard or routine activities may be avoided or mitigated by following established environmental and cultural resources management procedures (e.g., completing AF Form 332).

Installation Supplement

Applicability Statement:

This SOP applies to all AF installations that maintain an ICRMP.

Background/Overview:

Regulatory and AF requirements that are necessary to protect cultural resources have the potential to be in conflict with the base mission. Base activities or projects that could pose a mission conflict include:

- Continued use, repair, modernization, adaptation/reuse, preservation and/or demolition of existing facilities, including historic buildings
- New construction of facilities
- Land use (e.g., training exercises, flight operations, off-road vehicular traffic, forest management, threatened and endangered species management, wildland fire suppression, erosion control, prescribed burning, live ordnance use)
- Ground disturbance

The installation attempts to eliminate and/or resolve conflicts by assuring that projects with the potential to impact cultural resources are properly planned and executed.

Procedure:

The CRM and installation project managers and planners work together to identify and manage potential conflicts. Impacts to cultural resources resulting from standard or routine activities may be avoided or mitigated by following established environmental and cultural resources management procedures (i.e., completing AF Form 332).

The 'Mission Conflicts and Solution' table below identifies potential mission conflicts and proposed solutions and mitigating activities that have been established to minimize negative consequences.

Mission Conflicts and Solutions

Mission Conflict	Solutions and Mitigating Activities Status
No unresolvable conflicts at this time	

Protecting Archaeological Resources

The process to protect the archaeological resources on Fort Eustis is multi-faceted. The ongoing actions are continuing coordination with project proponents via the installation NEPA process. That coordination assures that archaeological sites are taken into account for all the projects on post. Besides the NEPA coordination, the installation has two conservation law enforcement officers who patrol the installation and its shoreline regularly. The CRMP's monitoring program also protects the resources by documenting visitation by both authorized and unauthorized personnel to archaeological sites and reporting to the conservation law enforcement officers any indication of unauthorized activity. When unauthorized excavation has taken place, the installation CR manager notifies the Conservation Law Enforcement Officer (CLEO) (or vice-versa). The location of the unauthorized activity is documented photographically and evidence is collected by the CLEO. The archaeological evidence is evaluated by the installation CRM as an archaeological resources damage assessment is developed and provided to the CLEO. The decision to pursue action for ARPA violation is outside of the control of the CRM.

Preservation and Mitigation Strategies

The CRMP has funded the development of a maintenance and repair plan for the Matthew Jones House and the development of cost estimates and specifications for repairs to the masonry, roof and HVAC systems. However the funds to actually perform the repairs are not controlled by the CRMP. Failure to provide the need funds could adversely affect the MJH.

Currently only projects with the potential to affect the MJH need to be consistent with the Secretary of the Interior's Standards for Historic Preservation Projects. Given the architectural and historic significance of the MJH, all work done on the MJH is coordinated with the SHPO and done in accordance with the standards. If any other building on post is determined to be eligible for listing on the NRHP the projects effecting those building will be consistent with the standards or will be treated as an adverse effect and go through the process outline in 36 CFR 800.6.

The installation monitoring program has identified numerous sites along the river that are subject to erosion (Birkett 2014). This is a significant issue for which there is no simple solution. The CRMP is currently exploring options to lessen the erosion on Site 44NN107. Site 44NN107 had human remains erode out of the bank of the James River and there is a probability that more remains are on the site.

Proposed future actions with potential to affect cultural resources are the expansion of Felker Army Air Field, the creation of a micro-grid energy system, and Implementing utility capital improvement programs. The installation will consult with the SHPO and Tribes on these actions.

10.2 Cultural Resources Project Programming and Execution

The CRM, with support from the AFCEC/CZO Installation Support Section (ISS), ensures that cultural resource management activities are planned and programmed to receive funding. Acquisition of funding for cultural resources -related work follows standard Planning, Programming, Budgeting, and Execution (PPBE) processes. Cultural resources activities are executed according to funding-eligibility guidelines.

The [Environmental Quality PPBE Playbook](#) contains detailed information on funding and contracting.

Cultural resource projects and actions may be required by agreement documents, results of gap analyses, audit/assessment findings, on-going program requirements (e.g., Section 110 surveys and evaluations), urgent installation needs (e.g., changes to military training requirements), and other drivers.

The "Project Programming and Execution Work Plan" table found in Appendix L outlines cultural resources management requirements for the 5 years of this ICRMP cycle. Projects entered into this Work Plan should match Resource Allocation Model (RAM) entries, which contains a detailed list of all installation cultural resources requirements over the 5-year period of the ICRMP. The installation and ISS must update this Work Plan at least once annually.

11 REFERENCES

Standard References (Applicable to all DAF Installations)

- [DAFI 32-7001, Environmental Management](#)
- [DAFMAN 32-7003, Environmental Conservation](#)
- [DAFI 90-2002, Interactions with Federally Recognized Tribes](#)

- [Cultural Resources Environmental Action Plan \(EAP\)](#)
- [Cultural Resources Management Playbook](#)
- [eDASH AF/JAOE Legal and Other Requirements List](#)
- [eDASH Cultural Resources Home Page](#)
- [eDASH Training Matrix](#)
- [Environmental Management System Playbook](#)
- [Environmental Quality PPBE Playbook](#)

Installation Supplement

12 ACRONYMS

Standard Acronyms *(Applicable to all DAF Installations)*

- [eDASH Acronym Library](#)
- [Cultural Resources Management Playbook – Acronym Section](#)
- [U.S. EPA Terms & Acronyms](#)

Installation Supplement

13 DEFINITIONS

Standard Definitions *(Applicable to all DAF Installations)*

- [Cultural Resources Management Playbook– Definitions Section](#)

Installation Supplement

14 INSTALLATION-SPECIFIC CONTENT

Installation Supplement

APPENDIX A ARCHAEOLOGICAL RESOURCES INVENTORY TABLES

Installation Supplement

Site_Numbe	Period(s) of Occupation	Phase II Conducted	Eligibility	Sent to/Concurred by SHPO				
44NN0001	Middle Woodland		NEV					
44NN0004	Antebellum Period, Colony to Nation, Early National Period, Reconstruction and Growth, Settlement to Society	Y	Listed	Y				
44NN0009	Reconstruction and Growth		NEV					
44NN0012	Civil War		NEV					
44NN0013	Colony to Nation, Early Archaic, Early National Period, Middle Woodland, Reconstruction and Growth, Settlement to Society	Y	Eligible	Y				
44NN0014	Early National Period, Unidentified Prehistoric	Y	Eligible	Y				
44NN0015	Reconstruction and Growth	Y	Listed	Y				
44NN0016	Antebellum Period, Early National Period, Reconstruction and Growth		NEV					
44NN0017	Antebellum Period, Colony to Nation, Early National Period, Early Woodland, Middle Woodland, Reconstruction and Growth, Settlement to Society	Y	Eligible	Y				
44NN0018	Antebellum Period, Colony to Nation, Early National Period, Early Woodland, Middle Woodland, Reconstruction and Growth, Settlement to Society	Y	Eligible					
44NN0019	Antebellum Period, Early National Period, Late Woodland, Reconstruction and Growth		NEV					
44NN0020	Antebellum Period, Early National Period, Early Woodland, Late Woodland, Middle Woodland, Reconstruction and Growth, WWI and WWII		NEV					
44NN0021	Civil War		NEV					
44NN0022	Antebellum Period, Reconstruction and Growth, Unidentified Prehistoric		NEV					
44NN0023	Antebellum Period, Early National Period, Reconstruction and Growth	Y	Not Eligible	P				
44NN0024	Late Woodland, Middle Woodland	Y	Eligible	Y				
44NN0025	Reconstruction and Growth		NEV					
44NN0026	Reconstruction and Growth		NEV					
44NN0027	Reconstruction and Growth	Y	Not Eligible	P				
44NN0028	Reconstruction and Growth		NEV					
44NN0029	Reconstruction and Growth		NEV					
44NN0030	Antebellum Period, Colony to Nation, Early National Period, Reconstruction and Growth, Settlement to Society, Unidentified Prehistoric	Y	Not Eligible	Y				
44NN0031	Antebellum Period, Colony to Nation, Early National Period, Reconstruction and Growth, Settlement to Society	Y	Eligible	P				
44NN0032	Civil War		NEV					
44NN0033	Civil War		NEV					
44NN0034	Antebellum Period, Colony to Nation, Early National Period, Early Woodland, Middle Woodland, Reconstruction and Growth, Settlement to Society	Y	Eligible	Y				
44NN0035	Antebellum Period, Early National Period, Reconstruction and Growth, Unidentified Prehistoric		NEV					
44NN0036	Antebellum Period, Colony to Nation, Early National Period, Unidentified Prehistoric		NEV					
44NN0047	Reconstruction and Growth		NEV					
44NN0048	Middle Woodland		NEV					
44NN0049	Middle Woodland		NEV					
44NN0050	Early Archaic, Late Archaic, Settlement to Society, Reconstruction and Growth		NEV					
44NN0070	Antebellum Period, Civil War, Colony to Nation, Reconstruction and Growth, Settlement to Society	Y	Listed	Y				
44NN0085	Reconstruction and Growth, Unidentified Prehistoric	Y	Not Eligible	P				
44NN0086	Colony to Nation		NEV					
44NN0087	Colony to Nation		NEV					
44NN0088	Colony to Nation		NEV					
44NN0089	Antebellum Period		NEV					
44NN0090	Early Woodland	Y	Eligible					
44NN0091	Unidentified Prehistoric		NEV					
44NN0092	Unidentified Prehistoric		NEV					
44NN0093	Unidentified Prehistoric		NEV					
44NN0094	Unidentified Prehistoric	Y	Not Eligible	P				

Site_Numbe	Period(s) of Occupation	Phase II Conducted	Eligibility	Sent to/Concurred by SHPO				
44NN0095	Unidentified Prehistoric		NEV					
44NN0096	Unidentified Prehistoric	Y	Not Eligible					
44NN0097	Unidentified Prehistoric		NEV					
44NN0098	Unidentified Prehistoric		NEV					
44NN0099	Unidentified Prehistoric		NEV					
44NN0100	Late Archaic		NEV					
44NN0101	Early National Period, Middle Archaic, Reconstruction and Growth	Y	Eligible	Y				
44NN0102	Late Woodland, Middle Woodland, Settlement to Society	Y	Eligible	P				
44NN0103	Unidentified Woodland, Antebellum, Reconstruction and Growth		NEV					
44NN0104	Reconstruction and Growth		NEV					
44NN0105	Early Archaic, Early Woodland, Late Archaic, Late Woodland, Middle Archaic, Middle Woodland	Y	Not Eligible					
44NN0106	Middle Woodland		NEV					
44NN0107	Early Woodland, Middle Woodland, Antebellum, Reconstruction and Growth	Y	Eligible	Y				
44NN0108	Reconstruction and Growth		NEV					
44NN0109	Middle Woodland		NEV					
44NN0110	Antebellum Period, Reconstruction and Growth, Early Archaic, Middle Archaic		NEV					
44NN0111	Reconstruction and Growth, Unidentified Prehistoric		NEV					
44NN0112	Early Woodland, Late Woodland, Middle Woodland, Reconstruction and Growth		NEV					
44NN0113	Early Woodland, Late Archaic, Late Woodland, Reconstruction and Growth, Settlement to Society		NEV					
44NN0114	Reconstruction and Growth, Unidentified Prehistoric		NEV					
44NN0115	Civil War		NEV					
44NN0116	Civil War	Y	Eligible					
44NN0117	Civil War		NEV					
44NN0118	Civil War	Y	Not Eligible	P				
44NN0119	Early National Period, Reconstruction and Growth, Unidentified Prehistoric	Y	Eligible	P				
44NN0120	Early Woodland, Middle Woodland, Settlement to Society, Reconstruction and Growth	Y	Eligible					
44NN0121	Antebellum Period, Early National Period, Reconstruction and Growth	Y	Not Eligible	Y				
44NN0122	Reconstruction and Growth		NEV					
44NN0123	Reconstruction and Growth	Y	Not Eligible					
44NN0124	Unidentified Prehistoric	Y	Not Eligible	P				
44NN0125	Antebellum Period, Early National Period		NEV					
44NN0126	Early Archaic, Unidentified Woodland		NEV					
44NN0127	Late Archaic, Reconstruction and Growth	Y	Eligible	Y				
44NN0128	Middle Archaic, Reconstruction and Growth, Settlement to Society, Unidentified Woodland	Y	Not Eligible	P				
44NN0129	Unidentified Prehistoric		NEV					
44NN0130	Reconstruction and Growth		NEV					
44NN0131	Reconstruction and Growth		NEV					
44NN0132	Reconstruction and Growth		NEV					
44NN0133	Antebellum Period, Early National Period, Reconstruction and Growth		NEV					
44NN0134	Reconstruction and Growth		NEV					
44NN0135	Reconstruction and Growth		NEV					
44NN0136	Middle Archaic, Settlement to Society		NEV					
44NN0137	Reconstruction and Growth		NEV					
44NN0138	Antebellum Period, Unidentified Prehistoric		NEV					
44NN0139	Settlement to Society, Unidentified Prehistoric		NEV					
44NN0140	Reconstruction and Growth, Settlement to Society, Unidentified Prehistoric		NEV					
44NN0141	Early Woodland, Middle Woodland		NEV					
44NN0142	Early Woodland, Late Archaic		NEV					
44NN0143	Colony to Nation, Settlement to Society		NEV					
44NN0144	Reconstruction and Growth, Unidentified Prehistoric		NEV					
44NN0145	Colony to Nation, Early Woodland, Settlement to Society		NEV					
44NN0146	Early Woodland, Reconstruction and Growth		NEV					
44NN0147	Reconstruction and Growth		NEV					

Site_Numbe	Period(s) of Occupation	Phase II Conducted	Eligibility	Sent to/Concurred by SHPO				
44NN0148	Unidentified Woodland	Y	Not Eligible	Y				
44NN0149	Reconstruction and Growth		NEV					
44NN0150	Reconstruction and Growth		NEV					
44NN0151	Unidentified Prehistoric		NEV					
44NN0152	Colony to Nation, Settlement to Society	Y	Not Eligible	P				
44NN0153	Early National Period, Late Archaic, Settlement to Society	Y	Eligible	Y				
44NN0160	Reconstruction and Growth		NEV					
44NN0161	Unidentified Prehistoric		NEV					
44NN0162	Unidentified Prehistoric	Y	Not Eligible	Y				
44NN0163	Reconstruction and Growth	Y	Not Eligible	Y				
44NN0164	Late Archaic, Settlement to Society	Y	Not Eligible					
44NN0165	Settlement to Society	Y	Eligible					
44NN0166	Reconstruction and Growth		NEV					
44NN0167	Reconstruction and Growth		NEV					
44NN0168	Reconstruction and Growth		NEV					
44NN0169	Antebellum Period, Reconstruction and Growth		NEV					
44NN0170	Early Woodland		NEV					
44NN0171	WWI and WWII		NEV					
44NN0172	Unidentified Prehistoric		NEV					
44NN0173	Unidentified Prehistoric		NEV					
44NN0174	Early National Period, Unidentified Prehistoric		NEV					
44NN0175	Unidentified Prehistoric		NEV					
44NN0177	Late Woodland		NEV					
44NN0178	Colony to Nation, Early National Period		NEV					
44NN0179	Colony to Nation, Unidentified Prehistoric		NEV					
44NN0180	Antebellum Period, Colony to Nation, Early National Period, Reconstruction and Growth		NEV					
44NN0181	Antebellum Period, Colony to Nation, Early National Period, Reconstruction and Growth		NEV					
44NN0182	Civil War, Unidentified Prehistoric, Settlement to Society, Colony to Nation, Antebellum, Reconstruction and Growth	Y	Eligible	Y				
44NN0183	Civil War		NEV					
44NN0184	Civil War, Reconstruction and Growth		NEV					
44NN0185	Reconstruction and Growth		NEV					
44NN0186	Reconstruction and Growth		NEV					
44NN0187	Antebellum Period, Reconstruction and Growth		NEV					
44NN0188	Colony to Nation, Settlement to Society	Y	Eligible	Y				
44NN0189	Reconstruction and Growth		NEV					
44NN0190	Antebellum Period, Colony to Nation, Early National Period, Reconstruction and Growth		NEV					
44NN0191	Reconstruction and Growth		NEV					
44NN0192	Antebellum Period, Reconstruction and Growth		NEV					
44NN0193	Colony to Nation, Settlement to Society		NEV					
44NN0194	Reconstruction and Growth		NEV					
44NN0195	Unidentified Prehistoric		NEV					
44NN0196	Early National Period	Y	Not Eligible	Y				
44NN0197	Unidentified Woodland		NEV					
44NN0198	Antebellum Period, Early National Period		NEV					
44NN0199	Antebellum Period, Early National Period		NEV					
44NN0200	Antebellum Period, Reconstruction and Growth	Y	Eligible	Y				
44NN0201	Settlement to Society	Y	Eligible	Y				
44NN0202	Reconstruction and Growth	Y	Eligible	P				
44NN0203	Reconstruction and Growth		NEV					
44NN0204	Antebellum Period, Reconstruction and Growth	Y	Not Eligible	P				
44NN0205	Colony to Nation, Settlement to Society		NEV					
44NN0206	Colony to Nation	Y	Not Eligible	Y				
44NN0207	Reconstruction and Growth	Y	Pending		Phase II stopped UXO			
44NN0208	Reconstruction and Growth, Settlement to Society, Unidentified Prehistoric		NEV					
44NN0209	Reconstruction and Growth		NEV					
44NN0210	Colony to Nation, Early National Period, Settlement to Society	Y	Not Eligible	P				
44NN0211	Antebellum Period, Colony to Nation, Early National Period, Settlement to Society		NEV					
44NN0212	Early Woodland		NEV					
44NN0213	Early Woodland, Middle Woodland	Y	Eligible	Y				
44NN0214	Antebellum Period, Reconstruction and Growth	Y	Not Eligible	Y				
44NN0215	Reconstruction and Growth		NEV					
44NN0216	Colony to Nation, Settlement to Society, Unidentified Prehistoric		NEV					
44NN0217	Reconstruction and Growth		NEV					

Site_Numbe	Period(s) of Occupation	Phase II Conducted	Eligibility	Sent to/Concurred by SHPO				
44NN0218	Reconstruction and Growth		NEV					
44NN0219	Antebellum Period, Colony to Nation, Early National Period, Reconstruction and Growth		NEV					
44NN0220	Colony to Nation, Early National Period, Settlement to Society		NEV					
44NN0221	Settlement to Society		NEV					
44NN0222	Reconstruction and Growth		NEV					
44NN0223	Reconstruction and Growth, Settlement to Society	Y	Eligible					
44NN0224	Unidentified Prehistoric		NEV					
44NN0225	Reconstruction and Growth		NEV					
44NN0226	Reconstruction and Growth		NEV					
44NN0227	Reconstruction and Growth		NEV					
44NN0228	Reconstruction and Growth		NEV					
44NN0229	Colony to Nation, Early National Period	Y	Not Eligible	Y				
44NN0230	Colony to Nation, Early National Period, Reconstruction and Growth	Y	Eligible	Y				
44NN0231	Unidentified Prehistoric		NEV					
44NN0232	Middle Woodland, Reconstruction and Growth		NEV					
44NN0233	Reconstruction and Growth, Unidentified Prehistoric		NEV					
44NN0234	Reconstruction and Growth		NEV					
44NN0235	Reconstruction and Growth		NEV					
44NN0236	Reconstruction and Growth		NEV					
44NN0237	Reconstruction and Growth		NEV					
44NN0238	Unidentified Prehistoric		NEV					
44NN0239	Colony to Nation, Reconstruction and Growth, Settlement to Society, Unidentified Prehistoric		NEV					
44NN0240	Reconstruction and Growth		NEV					
44NN0241	Reconstruction and Growth		NEV					
44NN0242	Antebellum Period, Colony to Nation, Settlement to Society, Unidentified Prehistoric		NEV					
44NN0243	Middle Woodland, Settlement to Society, Reconstruction and Growth		NEV					
44NN0244	Antebellum Period, Unidentified Prehistoric		NEV					
44NN0245	Colony to Nation, Settlement to Society, Unidentified Woodland		NEV					
44NN0246	Colony to Nation, Early National Period, Early Woodland		NEV					
44NN0247	Settlement to Society, Unidentified Prehistoric		NEV					
44NN0248	Colony to Nation, Settlement to Society		NEV					
44NN0249	Late Archaic		NEV					
44NN0250	Early Woodland		NEV					
44NN0251	Colony to Nation, Settlement to Society, Unidentified Prehistoric		NEV					
44NN0252	Antebellum Period		NEV					
44NN0253	Antebellum Period, Reconstruction and Growth, Unidentified Prehistoric		NEV					
44NN0254	Unidentified Prehistoric		NEV					
44NN0255	Middle Woodland, Settlement to Society		NEV					
44NN0256	Antebellum Period, Reconstruction and Growth		NEV					
44NN0257	Colony to Nation, Late Archaic, Settlement to Society		NEV					
44NN0258	Middle Woodland, Settlement to Society, WWI and WWII		NEV					
44NN0259	Reconstruction and Growth, Unidentified Prehistoric		NEV					
44NN0260	Early National Period, Middle Woodland		NEV					
44NN0261	Antebellum Period, Early National Period, Unidentified Prehistoric		NEV					
44NN0262	Unidentified Prehistoric		NEV					
44NN0263	Early National Period, Unidentified Prehistoric		NEV					
44NN0264	Early National Period		NEV					
44NN0265	Reconstruction and Growth, Unidentified Prehistoric		NEV					
44NN0266	Early Woodland, Settlement to Society		NEV					
44NN0267	Antebellum Period, Early National Period, Late Archaic, Late Woodland, Reconstruction and Growth		NEV					
44NN0268	Unidentified Prehistoric		NEV					
44NN0269	Antebellum Period, Middle Archaic, Reconstruction and Growth		NEV					

Site_Numbe	Period(s) of Occupation	Phase II Conducted	Eligibility	Sent to/Concurred by SHPO				
44NN0270	Reconstruction and Growth, Unidentified Prehistoric		NEV					
44NN0271	Reconstruction and Growth		NEV					
44NN0272	Unidentified Prehistoric		NEV					
44NN0273	Antebellum Period, Reconstruction and Growth		NEV					
44NN0274	Early Woodland, Reconstruction and Growth		NEV					
44NN0275	Reconstruction and Growth		NEV					
44NN0277	Reconstruction and Growth		NEV					
44NN0279	WWI and WWII		NEV					
44NN0310	Civil War, Middle Woodland	Y	Not Eligible	y				
44NN0316	WWI and WWII		NEV					
44NN0317	Early Woodland		NEV					
44NN0318	Colony to Nation, Settlement to Society		NEV					
44NN0319	Antebellum Period		NEV					
44NN0320	Civil War		NEV					
44NN0321	Civil War	y	Not Eligible	y				
44NN0336	Reconstruction and Growth		NEV					
44NN0337	Reconstruction and Growth, Unidentified Prehistoric		NEV					
44NN0340	Late Woodland	Y	Not Eligible	Y				
44NN0341	Antebellum Period, Early National Period, Reconstruction and Growth	y	Not Eligible	Y				
44NN0352	Reconstruction and Growth		NEV					
44NN0353	Reconstruction and Growth		NEV					
44NN0355	Antebellum, Early National, Reconstruction and Growth, Middle Woodland	Y	Pending					
44NN0356	Reconstruction and Growth		NEV					
44NN0357	Reconstruction and Growth		NEV					

Site_Numbe	Period(s) of Occupation	Phase II Conducted	Eligibility	Sent to/Concurred by SHPO				
44NN0001	Middle Woodland		NEV					
44NN0004	Antebellum Period, Colony to Nation, Early National Period, Reconstruction and Growth, Settlement to Society	Y	Listed	Y				
44NN0009	Reconstruction and Growth		NEV					
44NN0012	Civil War		NEV					
44NN0013	Colony to Nation, Early Archaic, Early National Period, Middle Woodland, Reconstruction and Growth, Settlement to Society	Y	Eligible	Y				
44NN0014	Early National Period, Unidentified Prehistoric	Y	Eligible	Y				
44NN0015	Reconstruction and Growth	Y	Listed	Y				
44NN0016	Antebellum Period, Early National Period, Reconstruction and Growth		NEV					
44NN0017	Antebellum Period, Colony to Nation, Early National Period, Early Woodland, Middle Woodland, Reconstruction and Growth, Settlement to Society	Y	Eligible	Y				
44NN0018	Antebellum Period, Colony to Nation, Early National Period, Early Woodland, Middle Woodland, Reconstruction and Growth, Settlement to Society	Y	Eligible					
44NN0019	Antebellum Period, Early National Period, Late Woodland, Reconstruction and Growth		NEV					
44NN0020	Antebellum Period, Early National Period, Early Woodland, Late Woodland, Middle Woodland, Reconstruction and Growth, WWI and WWII		NEV					
44NN0021	Civil War		NEV					
44NN0022	Antebellum Period, Reconstruction and Growth, Unidentified Prehistoric		NEV					
44NN0023	Antebellum Period, Early National Period, Reconstruction and Growth	Y	Not Eligible	P				
44NN0024	Late Woodland, Middle Woodland	Y	Eligible	Y				
44NN0025	Reconstruction and Growth		NEV					
44NN0026	Reconstruction and Growth		NEV					
44NN0027	Reconstruction and Growth	Y	Not Eligible	P				
44NN0028	Reconstruction and Growth		NEV					
44NN0029	Reconstruction and Growth		NEV					
44NN0030	Antebellum Period, Colony to Nation, Early National Period, Reconstruction and Growth, Settlement to Society, Unidentified Prehistoric	Y	Not Eligible	Y				
44NN0031	Antebellum Period, Colony to Nation, Early National Period, Reconstruction and Growth, Settlement to Society	Y	Eligible	P				
44NN0032	Civil War		NEV					
44NN0033	Civil War		NEV					
44NN0034	Antebellum Period, Colony to Nation, Early National Period, Early Woodland, Middle Woodland, Reconstruction and Growth, Settlement to Society	Y	Eligible	Y				
44NN0035	Antebellum Period, Early National Period, Reconstruction and Growth, Unidentified Prehistoric		NEV					
44NN0036	Antebellum Period, Colony to Nation, Early National Period, Unidentified Prehistoric		NEV					
44NN0047	Reconstruction and Growth		NEV					
44NN0048	Middle Woodland		NEV					
44NN0049	Middle Woodland		NEV					
44NN0050	Early Archaic, Late Archaic, Settlement to Society, Reconstruction and Growth		NEV					
44NN0070	Antebellum Period, Civil War, Colony to Nation, Reconstruction and Growth, Settlement to Society	Y	Listed	Y				
44NN0085	Reconstruction and Growth, Unidentified Prehistoric	Y	Not Eligible	P				
44NN0086	Colony to Nation		NEV					
44NN0087	Colony to Nation		NEV					
44NN0088	Colony to Nation		NEV					
44NN0089	Antebellum Period		NEV					
44NN0090	Early Woodland	Y	Eligible					
44NN0091	Unidentified Prehistoric		NEV					
44NN0092	Unidentified Prehistoric		NEV					
44NN0093	Unidentified Prehistoric		NEV					
44NN0094	Unidentified Prehistoric	Y	Not Eligible	P				

Site_Numbe	Period(s) of Occupation	Phase II Conducted	Eligibility	Sent to/Concurred by SHPO				
44NN0095	Unidentified Prehistoric		NEV					
44NN0096	Unidentified Prehistoric	Y	Not Eligible					
44NN0097	Unidentified Prehistoric		NEV					
44NN0098	Unidentified Prehistoric		NEV					
44NN0099	Unidentified Prehistoric		NEV					
44NN0100	Late Archaic		NEV					
44NN0101	Early National Period, Middle Archaic, Reconstruction and Growth	Y	Eligible	Y				
44NN0102	Late Woodland, Middle Woodland, Settlement to Society	Y	Eligible	P				
44NN0103	Unidentified Woodland, Antebellum, Reconstruction and Growth		NEV					
44NN0104	Reconstruction and Growth		NEV					
44NN0105	Early Archaic, Early Woodland, Late Archaic, Late Woodland, Middle Archaic, Middle Woodland	Y	Not Eligible					
44NN0106	Middle Woodland		NEV					
44NN0107	Early Woodland, Middle Woodland, Antebellum, Reconstruction and Growth	Y	Eligible	Y				
44NN0108	Reconstruction and Growth		NEV					
44NN0109	Middle Woodland		NEV					
44NN0110	Antebellum Period, Reconstruction and Growth, Early Archaic, Middle Archaic		NEV					
44NN0111	Reconstruction and Growth, Unidentified Prehistoric		NEV					
44NN0112	Early Woodland, Late Woodland, Middle Woodland, Reconstruction and Growth		NEV					
44NN0113	Early Woodland, Late Archaic, Late Woodland, Reconstruction and Growth, Settlement to Society		NEV					
44NN0114	Reconstruction and Growth, Unidentified Prehistoric		NEV					
44NN0115	Civil War		NEV					
44NN0116	Civil War	Y	Eligible					
44NN0117	Civil War		NEV					
44NN0118	Civil War	Y	Not Eligible	P				
44NN0119	Early National Period, Reconstruction and Growth, Unidentified Prehistoric	Y	Eligible	P				
44NN0120	Early Woodland, Middle Woodland, Settlement to Society, Reconstruction and Growth	Y	Eligible					
44NN0121	Antebellum Period, Early National Period, Reconstruction and Growth	Y	Not Eligible	Y				
44NN0122	Reconstruction and Growth		NEV					
44NN0123	Reconstruction and Growth	Y	Not Eligible					
44NN0124	Unidentified Prehistoric	Y	Not Eligible	P				
44NN0125	Antebellum Period, Early National Period		NEV					
44NN0126	Early Archaic, Unidentified Woodland		NEV					
44NN0127	Late Archaic, Reconstruction and Growth	Y	Eligible	Y				
44NN0128	Middle Archaic, Reconstruction and Growth, Settlement to Society, Unidentified Woodland	Y	Not Eligible	P				
44NN0129	Unidentified Prehistoric		NEV					
44NN0130	Reconstruction and Growth		NEV					
44NN0131	Reconstruction and Growth		NEV					
44NN0132	Reconstruction and Growth		NEV					
44NN0133	Antebellum Period, Early National Period, Reconstruction and Growth		NEV					
44NN0134	Reconstruction and Growth		NEV					
44NN0135	Reconstruction and Growth		NEV					
44NN0136	Middle Archaic, Settlement to Society		NEV					
44NN0137	Reconstruction and Growth		NEV					
44NN0138	Antebellum Period, Unidentified Prehistoric		NEV					
44NN0139	Settlement to Society, Unidentified Prehistoric		NEV					
44NN0140	Reconstruction and Growth, Settlement to Society, Unidentified Prehistoric		NEV					
44NN0141	Early Woodland, Middle Woodland		NEV					
44NN0142	Early Woodland, Late Archaic		NEV					
44NN0143	Colony to Nation, Settlement to Society		NEV					
44NN0144	Reconstruction and Growth, Unidentified Prehistoric		NEV					
44NN0145	Colony to Nation, Early Woodland, Settlement to Society		NEV					
44NN0146	Early Woodland, Reconstruction and Growth		NEV					
44NN0147	Reconstruction and Growth		NEV					

Site_Numbe	Period(s) of Occupation	Phase II Conducted	Eligibility	Sent to/Concurred by SHPO				
44NN0148	Unidentified Woodland	Y	Not Eligible	Y				
44NN0149	Reconstruction and Growth		NEV					
44NN0150	Reconstruction and Growth		NEV					
44NN0151	Unidentified Prehistoric		NEV					
44NN0152	Colony to Nation, Settlement to Society	Y	Not Eligible	P				
44NN0153	Early National Period, Late Archaic, Settlement to Society	Y	Eligible	Y				
44NN0160	Reconstruction and Growth		NEV					
44NN0161	Unidentified Prehistoric		NEV					
44NN0162	Unidentified Prehistoric	Y	Not Eligible	Y				
44NN0163	Reconstruction and Growth	Y	Not Eligible	Y				
44NN0164	Late Archaic, Settlement to Society	Y	Not Eligible					
44NN0165	Settlement to Society	Y	Eligible					
44NN0166	Reconstruction and Growth		NEV					
44NN0167	Reconstruction and Growth		NEV					
44NN0168	Reconstruction and Growth		NEV					
44NN0169	Antebellum Period, Reconstruction and Growth		NEV					
44NN0170	Early Woodland		NEV					
44NN0171	WWI and WWII		NEV					
44NN0172	Unidentified Prehistoric		NEV					
44NN0173	Unidentified Prehistoric		NEV					
44NN0174	Early National Period, Unidentified Prehistoric		NEV					
44NN0175	Unidentified Prehistoric		NEV					
44NN0177	Late Woodland		NEV					
44NN0178	Colony to Nation, Early National Period		NEV					
44NN0179	Colony to Nation, Unidentified Prehistoric		NEV					
44NN0180	Antebellum Period, Colony to Nation, Early National Period, Reconstruction and Growth		NEV					
44NN0181	Antebellum Period, Colony to Nation, Early National Period, Reconstruction and Growth		NEV					
44NN0182	Civil War, Unidentified Prehistoric, Settlement to Society, Colony to Nation, Antebellum, Reconstruction and Growth	Y	Eligible	Y				
44NN0183	Civil War		NEV					
44NN0184	Civil War, Reconstruction and Growth		NEV					
44NN0185	Reconstruction and Growth		NEV					
44NN0186	Reconstruction and Growth		NEV					
44NN0187	Antebellum Period, Reconstruction and Growth		NEV					
44NN0188	Colony to Nation, Settlement to Society	Y	Eligible	Y				
44NN0189	Reconstruction and Growth		NEV					
44NN0190	Antebellum Period, Colony to Nation, Early National Period, Reconstruction and Growth		NEV					
44NN0191	Reconstruction and Growth		NEV					
44NN0192	Antebellum Period, Reconstruction and Growth		NEV					
44NN0193	Colony to Nation, Settlement to Society		NEV					
44NN0194	Reconstruction and Growth		NEV					
44NN0195	Unidentified Prehistoric		NEV					
44NN0196	Early National Period	Y	Not Eligible	Y				
44NN0197	Unidentified Woodland		NEV					
44NN0198	Antebellum Period, Early National Period		NEV					
44NN0199	Antebellum Period, Early National Period		NEV					
44NN0200	Antebellum Period, Reconstruction and Growth	Y	Eligible	Y				
44NN0201	Settlement to Society	Y	Eligible	Y				
44NN0202	Reconstruction and Growth	Y	Eligible	P				
44NN0203	Reconstruction and Growth		NEV					
44NN0204	Antebellum Period, Reconstruction and Growth	Y	Not Eligible	P				
44NN0205	Colony to Nation, Settlement to Society		NEV					
44NN0206	Colony to Nation	Y	Not Eligible	Y				
44NN0207	Reconstruction and Growth	Y	Pending		Phase II stopped UXO			
44NN0208	Reconstruction and Growth, Settlement to Society, Unidentified Prehistoric		NEV					
44NN0209	Reconstruction and Growth		NEV					
44NN0210	Colony to Nation, Early National Period, Settlement to Society	Y	Not Eligible	P				
44NN0211	Antebellum Period, Colony to Nation, Early National Period, Settlement to Society		NEV					
44NN0212	Early Woodland		NEV					
44NN0213	Early Woodland, Middle Woodland	Y	Eligible	Y				
44NN0214	Antebellum Period, Reconstruction and Growth	Y	Not Eligible	Y				
44NN0215	Reconstruction and Growth		NEV					
44NN0216	Colony to Nation, Settlement to Society, Unidentified Prehistoric		NEV					
44NN0217	Reconstruction and Growth		NEV					

Site_Numbe	Period(s) of Occupation	Phase II Conducted	Eligibility	Sent to/Concurred by SHPO				
44NN0218	Reconstruction and Growth		NEV					
44NN0219	Antebellum Period, Colony to Nation, Early National Period, Reconstruction and Growth		NEV					
44NN0220	Colony to Nation, Early National Period, Settlement to Society		NEV					
44NN0221	Settlement to Society		NEV					
44NN0222	Reconstruction and Growth		NEV					
44NN0223	Reconstruction and Growth, Settlement to Society	Y	Eligible					
44NN0224	Unidentified Prehistoric		NEV					
44NN0225	Reconstruction and Growth		NEV					
44NN0226	Reconstruction and Growth		NEV					
44NN0227	Reconstruction and Growth		NEV					
44NN0228	Reconstruction and Growth		NEV					
44NN0229	Colony to Nation, Early National Period	Y	Not Eligible	Y				
44NN0230	Colony to Nation, Early National Period, Reconstruction and Growth	Y	Eligible	Y				
44NN0231	Unidentified Prehistoric		NEV					
44NN0232	Middle Woodland, Reconstruction and Growth		NEV					
44NN0233	Reconstruction and Growth, Unidentified Prehistoric		NEV					
44NN0234	Reconstruction and Growth		NEV					
44NN0235	Reconstruction and Growth		NEV					
44NN0236	Reconstruction and Growth		NEV					
44NN0237	Reconstruction and Growth		NEV					
44NN0238	Unidentified Prehistoric		NEV					
44NN0239	Colony to Nation, Reconstruction and Growth, Settlement to Society, Unidentified Prehistoric		NEV					
44NN0240	Reconstruction and Growth		NEV					
44NN0241	Reconstruction and Growth		NEV					
44NN0242	Antebellum Period, Colony to Nation, Settlement to Society, Unidentified Prehistoric		NEV					
44NN0243	Middle Woodland, Settlement to Society, Reconstruction and Growth		NEV					
44NN0244	Antebellum Period, Unidentified Prehistoric		NEV					
44NN0245	Colony to Nation, Settlement to Society, Unidentified Woodland		NEV					
44NN0246	Colony to Nation, Early National Period, Early Woodland		NEV					
44NN0247	Settlement to Society, Unidentified Prehistoric		NEV					
44NN0248	Colony to Nation, Settlement to Society		NEV					
44NN0249	Late Archaic		NEV					
44NN0250	Early Woodland		NEV					
44NN0251	Colony to Nation, Settlement to Society, Unidentified Prehistoric		NEV					
44NN0252	Antebellum Period		NEV					
44NN0253	Antebellum Period, Reconstruction and Growth, Unidentified Prehistoric		NEV					
44NN0254	Unidentified Prehistoric		NEV					
44NN0255	Middle Woodland, Settlement to Society		NEV					
44NN0256	Antebellum Period, Reconstruction and Growth		NEV					
44NN0257	Colony to Nation, Late Archaic, Settlement to Society		NEV					
44NN0258	Middle Woodland, Settlement to Society, WWI and WWII		NEV					
44NN0259	Reconstruction and Growth, Unidentified Prehistoric		NEV					
44NN0260	Early National Period, Middle Woodland		NEV					
44NN0261	Antebellum Period, Early National Period, Unidentified Prehistoric		NEV					
44NN0262	Unidentified Prehistoric		NEV					
44NN0263	Early National Period, Unidentified Prehistoric		NEV					
44NN0264	Early National Period		NEV					
44NN0265	Reconstruction and Growth, Unidentified Prehistoric		NEV					
44NN0266	Early Woodland, Settlement to Society		NEV					
44NN0267	Antebellum Period, Early National Period, Late Archaic, Late Woodland, Reconstruction and Growth		NEV					
44NN0268	Unidentified Prehistoric		NEV					
44NN0269	Antebellum Period, Middle Archaic, Reconstruction and Growth		NEV					

Site_Numbe	Period(s) of Occupation	Phase II Conducted	Eligibility	Sent to/Concurred by SHPO				
44NN0270	Reconstruction and Growth, Unidentified Prehistoric		NEV					
44NN0271	Reconstruction and Growth		NEV					
44NN0272	Unidentified Prehistoric		NEV					
44NN0273	Antebellum Period, Reconstruction and Growth		NEV					
44NN0274	Early Woodland, Reconstruction and Growth		NEV					
44NN0275	Reconstruction and Growth		NEV					
44NN0277	Reconstruction and Growth		NEV					
44NN0279	WWI and WWII		NEV					
44NN0310	Civil War, Middle Woodland	Y	Not Eligible	y				
44NN0316	WWI and WWII		NEV					
44NN0317	Early Woodland		NEV					
44NN0318	Colony to Nation, Settlement to Society		NEV					
44NN0319	Antebellum Period		NEV					
44NN0320	Civil War		NEV					
44NN0321	Civil War	y	Not Eligible	y				
44NN0336	Reconstruction and Growth		NEV					
44NN0337	Reconstruction and Growth, Unidentified Prehistoric		NEV					
44NN0340	Late Woodland	Y	Not Eligible	Y				
44NN0341	Antebellum Period, Early National Period, Reconstruction and Growth	y	Not Eligible	Y				
44NN0352	Reconstruction and Growth		NEV					
44NN0353	Reconstruction and Growth		NEV					
44NN0355	Antebellum, Early National, Reconstruction and Growth, Middle Woodland	Y	Pending					
44NN0356	Reconstruction and Growth		NEV					
44NN0357	Reconstruction and Growth		NEV					

Site_Numbe	Period(s) of Occupation	Phase II Conducted	Eligibility	Sent to/Concurred by SHPO				
44NN0001	Middle Woodland		NEV					
44NN0004	Antebellum Period, Colony to Nation, Early National Period, Reconstruction and Growth, Settlement to Society	Y	Listed	Y				
44NN0009	Reconstruction and Growth		NEV					
44NN0012	Civil War		NEV					
44NN0013	Colony to Nation, Early Archaic, Early National Period, Middle Woodland, Reconstruction and Growth, Settlement to Society	Y	Eligible	Y				
44NN0014	Early National Period, Unidentified Prehistoric	Y	Eligible	Y				
44NN0015	Reconstruction and Growth	Y	Listed	Y				
44NN0016	Antebellum Period, Early National Period, Reconstruction and Growth		NEV					
44NN0017	Antebellum Period, Colony to Nation, Early National Period, Early Woodland, Middle Woodland, Reconstruction and Growth, Settlement to Society	Y	Eligible	Y				
44NN0018	Antebellum Period, Colony to Nation, Early National Period, Early Woodland, Middle Woodland, Reconstruction and Growth, Settlement to Society	Y	Eligible					
44NN0019	Antebellum Period, Early National Period, Late Woodland, Reconstruction and Growth		NEV					
44NN0020	Antebellum Period, Early National Period, Early Woodland, Late Woodland, Middle Woodland, Reconstruction and Growth, WWI and WWII		NEV					
44NN0021	Civil War		NEV					
44NN0022	Antebellum Period, Reconstruction and Growth, Unidentified Prehistoric		NEV					
44NN0023	Antebellum Period, Early National Period, Reconstruction and Growth	Y	Not Eligible	P				
44NN0024	Late Woodland, Middle Woodland	Y	Eligible	Y				
44NN0025	Reconstruction and Growth		NEV					
44NN0026	Reconstruction and Growth		NEV					
44NN0027	Reconstruction and Growth	Y	Not Eligible	P				
44NN0028	Reconstruction and Growth		NEV					
44NN0029	Reconstruction and Growth		NEV					
44NN0030	Antebellum Period, Colony to Nation, Early National Period, Reconstruction and Growth, Settlement to Society, Unidentified Prehistoric	Y	Not Eligible	Y				
44NN0031	Antebellum Period, Colony to Nation, Early National Period, Reconstruction and Growth, Settlement to Society	Y	Eligible	P				
44NN0032	Civil War		NEV					
44NN0033	Civil War		NEV					
44NN0034	Antebellum Period, Colony to Nation, Early National Period, Early Woodland, Middle Woodland, Reconstruction and Growth, Settlement to Society	Y	Eligible	Y				
44NN0035	Antebellum Period, Early National Period, Reconstruction and Growth, Unidentified Prehistoric		NEV					
44NN0036	Antebellum Period, Colony to Nation, Early National Period, Unidentified Prehistoric		NEV					
44NN0047	Reconstruction and Growth		NEV					
44NN0048	Middle Woodland		NEV					
44NN0049	Middle Woodland		NEV					
44NN0050	Early Archaic, Late Archaic, Settlement to Society, Reconstruction and Growth		NEV					
44NN0070	Antebellum Period, Civil War, Colony to Nation, Reconstruction and Growth, Settlement to Society	Y	Listed	Y				
44NN0085	Reconstruction and Growth, Unidentified Prehistoric	Y	Not Eligible	P				
44NN0086	Colony to Nation		NEV					
44NN0087	Colony to Nation		NEV					
44NN0088	Colony to Nation		NEV					
44NN0089	Antebellum Period		NEV					
44NN0090	Early Woodland	Y	Eligible					
44NN0091	Unidentified Prehistoric		NEV					
44NN0092	Unidentified Prehistoric		NEV					
44NN0093	Unidentified Prehistoric		NEV					
44NN0094	Unidentified Prehistoric	Y	Not Eligible	P				

Site_Numbe	Period(s) of Occupation	Phase II Conducted	Eligibility	Sent to/Concurred by SHPO				
44NN0095	Unidentified Prehistoric		NEV					
44NN0096	Unidentified Prehistoric	Y	Not Eligible					
44NN0097	Unidentified Prehistoric		NEV					
44NN0098	Unidentified Prehistoric		NEV					
44NN0099	Unidentified Prehistoric		NEV					
44NN0100	Late Archaic		NEV					
44NN0101	Early National Period, Middle Archaic, Reconstruction and Growth	Y	Eligible	Y				
44NN0102	Late Woodland, Middle Woodland, Settlement to Society	Y	Eligible	P				
44NN0103	Unidentified Woodland, Antebellum, Reconstruction and Growth		NEV					
44NN0104	Reconstruction and Growth		NEV					
44NN0105	Early Archaic, Early Woodland, Late Archaic, Late Woodland, Middle Archaic, Middle Woodland	Y	Not Eligible					
44NN0106	Middle Woodland		NEV					
44NN0107	Early Woodland, Middle Woodland, Antebellum, Reconstruction and Growth	Y	Eligible	Y				
44NN0108	Reconstruction and Growth		NEV					
44NN0109	Middle Woodland		NEV					
44NN0110	Antebellum Period, Reconstruction and Growth, Early Archaic, Middle Archaic		NEV					
44NN0111	Reconstruction and Growth, Unidentified Prehistoric		NEV					
44NN0112	Early Woodland, Late Woodland, Middle Woodland, Reconstruction and Growth		NEV					
44NN0113	Early Woodland, Late Archaic, Late Woodland, Reconstruction and Growth, Settlement to Society		NEV					
44NN0114	Reconstruction and Growth, Unidentified Prehistoric		NEV					
44NN0115	Civil War		NEV					
44NN0116	Civil War	Y	Eligible					
44NN0117	Civil War		NEV					
44NN0118	Civil War	Y	Not Eligible	P				
44NN0119	Early National Period, Reconstruction and Growth, Unidentified Prehistoric	Y	Eligible	P				
44NN0120	Early Woodland, Middle Woodland, Settlement to Society, Reconstruction and Growth	Y	Eligible					
44NN0121	Antebellum Period, Early National Period, Reconstruction and Growth	Y	Not Eligible	Y				
44NN0122	Reconstruction and Growth		NEV					
44NN0123	Reconstruction and Growth	Y	Not Eligible					
44NN0124	Unidentified Prehistoric	Y	Not Eligible	P				
44NN0125	Antebellum Period, Early National Period		NEV					
44NN0126	Early Archaic, Unidentified Woodland		NEV					
44NN0127	Late Archaic, Reconstruction and Growth	Y	Eligible	Y				
44NN0128	Middle Archaic, Reconstruction and Growth, Settlement to Society, Unidentified Woodland	Y	Not Eligible	P				
44NN0129	Unidentified Prehistoric		NEV					
44NN0130	Reconstruction and Growth		NEV					
44NN0131	Reconstruction and Growth		NEV					
44NN0132	Reconstruction and Growth		NEV					
44NN0133	Antebellum Period, Early National Period, Reconstruction and Growth		NEV					
44NN0134	Reconstruction and Growth		NEV					
44NN0135	Reconstruction and Growth		NEV					
44NN0136	Middle Archaic, Settlement to Society		NEV					
44NN0137	Reconstruction and Growth		NEV					
44NN0138	Antebellum Period, Unidentified Prehistoric		NEV					
44NN0139	Settlement to Society, Unidentified Prehistoric		NEV					
44NN0140	Reconstruction and Growth, Settlement to Society, Unidentified Prehistoric		NEV					
44NN0141	Early Woodland, Middle Woodland		NEV					
44NN0142	Early Woodland, Late Archaic		NEV					
44NN0143	Colony to Nation, Settlement to Society		NEV					
44NN0144	Reconstruction and Growth, Unidentified Prehistoric		NEV					
44NN0145	Colony to Nation, Early Woodland, Settlement to Society		NEV					
44NN0146	Early Woodland, Reconstruction and Growth		NEV					
44NN0147	Reconstruction and Growth		NEV					

Site_Numbe	Period(s) of Occupation	Phase II Conducted	Eligibility	Sent to/Concurred by SHPO				
44NN0148	Unidentified Woodland	Y	Not Eligible	Y				
44NN0149	Reconstruction and Growth		NEV					
44NN0150	Reconstruction and Growth		NEV					
44NN0151	Unidentified Prehistoric		NEV					
44NN0152	Colony to Nation, Settlement to Society	Y	Not Eligible	P				
44NN0153	Early National Period, Late Archaic, Settlement to Society	Y	Eligible	Y				
44NN0160	Reconstruction and Growth		NEV					
44NN0161	Unidentified Prehistoric		NEV					
44NN0162	Unidentified Prehistoric	Y	Not Eligible	Y				
44NN0163	Reconstruction and Growth	Y	Not Eligible	Y				
44NN0164	Late Archaic, Settlement to Society	Y	Not Eligible					
44NN0165	Settlement to Society	Y	Eligible					
44NN0166	Reconstruction and Growth		NEV					
44NN0167	Reconstruction and Growth		NEV					
44NN0168	Reconstruction and Growth		NEV					
44NN0169	Antebellum Period, Reconstruction and Growth		NEV					
44NN0170	Early Woodland		NEV					
44NN0171	WWI and WWII		NEV					
44NN0172	Unidentified Prehistoric		NEV					
44NN0173	Unidentified Prehistoric		NEV					
44NN0174	Early National Period, Unidentified Prehistoric		NEV					
44NN0175	Unidentified Prehistoric		NEV					
44NN0177	Late Woodland		NEV					
44NN0178	Colony to Nation, Early National Period		NEV					
44NN0179	Colony to Nation, Unidentified Prehistoric		NEV					
44NN0180	Antebellum Period, Colony to Nation, Early National Period, Reconstruction and Growth		NEV					
44NN0181	Antebellum Period, Colony to Nation, Early National Period, Reconstruction and Growth		NEV					
44NN0182	Civil War, Unidentified Prehistoric, Settlement to Society, Colony to Nation, Antebellum, Reconstruction and Growth	Y	Eligible	Y				
44NN0183	Civil War		NEV					
44NN0184	Civil War, Reconstruction and Growth		NEV					
44NN0185	Reconstruction and Growth		NEV					
44NN0186	Reconstruction and Growth		NEV					
44NN0187	Antebellum Period, Reconstruction and Growth		NEV					
44NN0188	Colony to Nation, Settlement to Society	Y	Eligible	Y				
44NN0189	Reconstruction and Growth		NEV					
44NN0190	Antebellum Period, Colony to Nation, Early National Period, Reconstruction and Growth		NEV					
44NN0191	Reconstruction and Growth		NEV					
44NN0192	Antebellum Period, Reconstruction and Growth		NEV					
44NN0193	Colony to Nation, Settlement to Society		NEV					
44NN0194	Reconstruction and Growth		NEV					
44NN0195	Unidentified Prehistoric		NEV					
44NN0196	Early National Period	Y	Not Eligible	Y				
44NN0197	Unidentified Woodland		NEV					
44NN0198	Antebellum Period, Early National Period		NEV					
44NN0199	Antebellum Period, Early National Period		NEV					
44NN0200	Antebellum Period, Reconstruction and Growth	Y	Eligible	Y				
44NN0201	Settlement to Society	Y	Eligible	Y				
44NN0202	Reconstruction and Growth	Y	Eligible	P				
44NN0203	Reconstruction and Growth		NEV					
44NN0204	Antebellum Period, Reconstruction and Growth	Y	Not Eligible	P				
44NN0205	Colony to Nation, Settlement to Society		NEV					
44NN0206	Colony to Nation	Y	Not Eligible	Y				
44NN0207	Reconstruction and Growth	Y	Pending		Phase II stopped UXO			
44NN0208	Reconstruction and Growth, Settlement to Society, Unidentified Prehistoric		NEV					
44NN0209	Reconstruction and Growth		NEV					
44NN0210	Colony to Nation, Early National Period, Settlement to Society	Y	Not Eligible	P				
44NN0211	Antebellum Period, Colony to Nation, Early National Period, Settlement to Society		NEV					
44NN0212	Early Woodland		NEV					
44NN0213	Early Woodland, Middle Woodland	Y	Eligible	Y				
44NN0214	Antebellum Period, Reconstruction and Growth	Y	Not Eligible	Y				
44NN0215	Reconstruction and Growth		NEV					
44NN0216	Colony to Nation, Settlement to Society, Unidentified Prehistoric		NEV					
44NN0217	Reconstruction and Growth		NEV					

Site_Numbe	Period(s) of Occupation	Phase II Conducted	Eligibility	Sent to/Concurred by SHPO				
44NN0218	Reconstruction and Growth		NEV					
44NN0219	Antebellum Period, Colony to Nation, Early National Period, Reconstruction and Growth		NEV					
44NN0220	Colony to Nation, Early National Period, Settlement to Society		NEV					
44NN0221	Settlement to Society		NEV					
44NN0222	Reconstruction and Growth		NEV					
44NN0223	Reconstruction and Growth, Settlement to Society	Y	Eligible					
44NN0224	Unidentified Prehistoric		NEV					
44NN0225	Reconstruction and Growth		NEV					
44NN0226	Reconstruction and Growth		NEV					
44NN0227	Reconstruction and Growth		NEV					
44NN0228	Reconstruction and Growth		NEV					
44NN0229	Colony to Nation, Early National Period	Y	Not Eligible	Y				
44NN0230	Colony to Nation, Early National Period, Reconstruction and Growth	Y	Eligible	Y				
44NN0231	Unidentified Prehistoric		NEV					
44NN0232	Middle Woodland, Reconstruction and Growth		NEV					
44NN0233	Reconstruction and Growth, Unidentified Prehistoric		NEV					
44NN0234	Reconstruction and Growth		NEV					
44NN0235	Reconstruction and Growth		NEV					
44NN0236	Reconstruction and Growth		NEV					
44NN0237	Reconstruction and Growth		NEV					
44NN0238	Unidentified Prehistoric		NEV					
44NN0239	Colony to Nation, Reconstruction and Growth, Settlement to Society, Unidentified Prehistoric		NEV					
44NN0240	Reconstruction and Growth		NEV					
44NN0241	Reconstruction and Growth		NEV					
44NN0242	Antebellum Period, Colony to Nation, Settlement to Society, Unidentified Prehistoric		NEV					
44NN0243	Middle Woodland, Settlement to Society, Reconstruction and Growth		NEV					
44NN0244	Antebellum Period, Unidentified Prehistoric		NEV					
44NN0245	Colony to Nation, Settlement to Society, Unidentified Woodland		NEV					
44NN0246	Colony to Nation, Early National Period, Early Woodland		NEV					
44NN0247	Settlement to Society, Unidentified Prehistoric		NEV					
44NN0248	Colony to Nation, Settlement to Society		NEV					
44NN0249	Late Archaic		NEV					
44NN0250	Early Woodland		NEV					
44NN0251	Colony to Nation, Settlement to Society, Unidentified Prehistoric		NEV					
44NN0252	Antebellum Period		NEV					
44NN0253	Antebellum Period, Reconstruction and Growth, Unidentified Prehistoric		NEV					
44NN0254	Unidentified Prehistoric		NEV					
44NN0255	Middle Woodland, Settlement to Society		NEV					
44NN0256	Antebellum Period, Reconstruction and Growth		NEV					
44NN0257	Colony to Nation, Late Archaic, Settlement to Society		NEV					
44NN0258	Middle Woodland, Settlement to Society, WWI and WWII		NEV					
44NN0259	Reconstruction and Growth, Unidentified Prehistoric		NEV					
44NN0260	Early National Period, Middle Woodland		NEV					
44NN0261	Antebellum Period, Early National Period, Unidentified Prehistoric		NEV					
44NN0262	Unidentified Prehistoric		NEV					
44NN0263	Early National Period, Unidentified Prehistoric		NEV					
44NN0264	Early National Period		NEV					
44NN0265	Reconstruction and Growth, Unidentified Prehistoric		NEV					
44NN0266	Early Woodland, Settlement to Society		NEV					
44NN0267	Antebellum Period, Early National Period, Late Archaic, Late Woodland, Reconstruction and Growth		NEV					
44NN0268	Unidentified Prehistoric		NEV					
44NN0269	Antebellum Period, Middle Archaic, Reconstruction and Growth		NEV					

Site_Numbe	Period(s) of Occupation	Phase II Conducted	Eligibility	Sent to/Concurred by SHPO				
44NN0270	Reconstruction and Growth, Unidentified Prehistoric		NEV					
44NN0271	Reconstruction and Growth		NEV					
44NN0272	Unidentified Prehistoric		NEV					
44NN0273	Antebellum Period, Reconstruction and Growth		NEV					
44NN0274	Early Woodland, Reconstruction and Growth		NEV					
44NN0275	Reconstruction and Growth		NEV					
44NN0277	Reconstruction and Growth		NEV					
44NN0279	WWI and WWII		NEV					
44NN0310	Civil War, Middle Woodland	Y	Not Eligible	y				
44NN0316	WWI and WWII		NEV					
44NN0317	Early Woodland		NEV					
44NN0318	Colony to Nation, Settlement to Society		NEV					
44NN0319	Antebellum Period		NEV					
44NN0320	Civil War		NEV					
44NN0321	Civil War	y	Not Eligible	y				
44NN0336	Reconstruction and Growth		NEV					
44NN0337	Reconstruction and Growth, Unidentified Prehistoric		NEV					
44NN0340	Late Woodland	Y	Not Eligible	Y				
44NN0341	Antebellum Period, Early National Period, Reconstruction and Growth	y	Not Eligible	Y				
44NN0352	Reconstruction and Growth		NEV					
44NN0353	Reconstruction and Growth		NEV					
44NN0355	Antebellum, Early National, Reconstruction and Growth, Middle Woodland	Y	Pending					
44NN0356	Reconstruction and Growth		NEV					
44NN0357	Reconstruction and Growth		NEV					

Site_Numbe	Period(s) of Occupation	Phase II Conducted	Eligibility	Sent to/Concurred by SHPO				
44NN0001	Middle Woodland		NEV					
44NN0004	Antebellum Period, Colony to Nation, Early National Period, Reconstruction and Growth, Settlement to Society	Y	Listed	Y				
44NN0012	Civil War	Y	Eligible	P				
44NN0013	Colony to Nation, Early Archaic, Early National Period, Middle Woodland, Reconstruction and Growth, Settlement to Society	Y	Eligible	Y				
44NN0014	Early National Period, Unidentified Prehistoric	Y	Eligible	Y				
44NN0015	Reconstruction and Growth	Y	Eligible	Y				
44NN0016	Antebellum Period, Early National Period, Reconstruction and Growth		NEV					
44NN0017	Antebellum Period, Colony to Nation, Early National Period, Early Woodland, Middle Woodland, Reconstruction and Growth, Settlement to Society	Y	Eligible	Y				
44NN0018	Antebellum Period, Colony to Nation, Early National Period, Early Woodland, Middle Woodland, Reconstruction and Growth, Settlement to Society	Y	Eligible					
44NN0019	Antebellum Period, Early National Period, Late Woodland, Reconstruction and Growth		NEV					
44NN0020	Antebellum Period, Early National Period, Early Woodland, Late Woodland, Middle Woodland, Reconstruction and Growth, WWI and WWII		NEV					
44NN0021	Civil War		NEV					
44NN0022	Antebellum Period, Reconstruction and Growth, Unidentified Prehistoric		NEV					
44NN0023	Antebellum Period, Early National Period, Reconstruction and Growth	Y	Not Eligible	P				
44NN0024	Late Woodland, Middle Woodland	Y	Eligible	Y				
44NN0025	Reconstruction and Growth		NEV					
44NN0026	Reconstruction and Growth		NEV					
44NN0027	Reconstruction and Growth	Y	Not Eligible	P				
44NN0028	Reconstruction and Growth		NEV					
44NN0029	Reconstruction and Growth		NEV					
44NN0030	Antebellum Period, Colony to Nation, Early National Period, Reconstruction and Growth, Settlement to Society, Unidentified Prehistoric	Y	Not Eligible	Y				
44NN0031	Antebellum Period, Colony to Nation, Early National Period, Reconstruction and Growth, Settlement to Society	Y	Eligible	P				
44NN0032	Civil War		NEV					
44NN0033	Civil War		NEV					
44NN0034	Antebellum Period, Colony to Nation, Early National Period, Early Woodland, Middle Woodland, Reconstruction and Growth, Settlement to Society	Y	Eligible	Y				
44NN0035	Antebellum Period, Early National Period, Reconstruction and Growth, Unidentified Prehistoric		NEV					
44NN0036	Antebellum Period, Colony to Nation, Early National Period, Unidentified Prehistoric		NEV					
44NN0047	Reconstruction and Growth		NEV					
44NN0048	Middle Woodland		NEV					
44NN0049	Middle Woodland		NEV					
44NN0050	Early Archaic, Late Archaic, Settlement to Society, Reconstruction and Growth		NEV					
44NN0070	Antebellum Period, Civil War, Colony to Nation, Reconstruction and Growth, Settlement to Society	Y	Listed	Y				
44NN0085	Early Archaic, Reconstruction and Growth, Unidentified Prehistoric	Y	Not Eligible	P				
44NN0086	Colony to Nation		NEV					
44NN0087	Colony to Nation		NEV					
44NN0088	Colony to Nation		NEV					
44NN0089	Antebellum Period		NEV					
44NN0090	Middle Archaic, Early Woodland, Middle Woodland	Y	Eligible					
44NN0091	Early Woodland	Y	Eligible	Y				
44NN0092	Unidentified Prehistoric		NEV					
44NN0093	Unidentified Prehistoric		NEV					
44NN0094	Early Woodland	Y	Not Eligible	P				

Site_Numbe	Period(s) of Occupation	Phase II Conducted	Eligibility	Sent to/Concurred by SHPO				
44NN0095	Unidentified Prehistoric		NEV					
44NN0096	Unidentified Prehistoric	Y	Not Eligible	Y				
44NN0097	Unidentified Prehistoric		NEV					
44NN0098	Unidentified Prehistoric		NEV					
44NN0099	Unidentified Prehistoric		NEV					
44NN0100	Late Archaic		NEV					
44NN0101	Early National Period, Middle Archaic, Reconstruction and Growth	Y	Eligible	Y				
44NN0102	Late Woodland, Middle Woodland, Settlement to Society	Y	Eligible	P				
44NN0103	Unidentified Woodland, Antebellum, Reconstruction and Growth		NEV					
44NN0104	Reconstruction and Growth		NEV					
44NN0105	Early Archaic, Early Woodland, Late Archaic, Late Woodland, Middle Archaic, Middle Woodland	y	Not Eligible					
44NN0106	Middle Woodland		NEV					
44NN0107	Early Woodland, Middle Woodland, Antebellum, Reconstruction and Growth	Y	Eligible	Y				
44NN0108	Reconstruction and Growth		NEV					
44NN0109	Middle Woodland		NEV					
44NN0110	Antebellum Period, Reconstruction and Growth, Early Archaic, Middle Archaic		NEV					
44NN0111	Reconstruction and Growth, Unidentified Prehistoric		NEV					
44NN0112	Early Woodland, Late Woodland, Middle Woodland, Reconstruction and Growth		NEV					
44NN0113	Early Woodland, Late Archaic, Late Woodland, Reconstruction and Growth, Settlement to Society		NEV					
44NN0114	Reconstruction and Growth, Unidentified Prehistoric		NEV					
44NN0115	Civil War		NEV					
44NN0116	Civil War	Y	Eligible					
44NN0117	Civil War		NEV					
44NN0118	Civil War	Y	Not Eligible	P				
44NN0119	Early National Period, Reconstruction and Growth, Unidentified Prehistoric	Y	Eligible	P				
44NN0120	Early Woodland, Middle Woodland, Settlement to Society, Reconstruction and Growth	Y	Eligible					
44NN0121	Antebellum Period, Early National Period, Reconstruction and Growth	y	Not Eligible	y				
44NN0122	Reconstruction and Growth		NEV					
44NN0123	Reconstruction and Growth	y	Not Eligible					
44NN0124	Unidentified Prehistoric	Y	Not Eligible	P				
44NN0125	Antebellum Period, Early National Period	Y	Not Eligible	P				
44NN0126	Early Archaic, Unidentified Woodland	Y	Not Eligible	P				
44NN0127	Late Archaic, Reconstruction and Growth	Y	Eligible	y				
44NN0128	Middle Archaic, Reconstruction and Growth, Settlement to Society, Unidentified Woodland	Y	Not Eligible	P				
44NN0129	Unidentified Prehistoric		NEV					
44NN0130	Reconstruction and Growth		NEV					
44NN0131	Reconstruction and Growth	Y	Not Eligible	P				
44NN0132	Reconstruction and Growth		NEV					
44NN0133	Antebellum Period, Early National Period, Reconstruction and Growth		NEV					
44NN0134	Reconstruction and Growth		NEV					
44NN0135	Reconstruction and Growth		NEV					
44NN0136	Middle Archaic, Settlement to Society		NEV					
44NN0137	Reconstruction and Growth		NEV					
44NN0138	Antebellum Period, Unidentified Prehistoric		NEV					
44NN0139	Settlement to Society, Unidentified Prehistoric		NEV					
44NN0140	Reconstruction and Growth, Settlement to Society, Unidentified Prehistoric		NEV					
44NN0141	Early Woodland, Middle Woodland		NEV					
44NN0142	Early Woodland, Late Archaic		NEV					
44NN0143	Colony to Nation, Settlement to Society		NEV					
44NN0144	Reconstruction and Growth, Unidentified Prehistoric		NEV					
44NN0145	Colony to Nation, Early Woodland, Settlement to Society		NEV					
44NN0146	Early Woodland, Reconstruction and Growth		NEV					
44NN0147	Reconstruction and Growth		NEV					

Site_Numbe	Period(s) of Occupation	Phase II Conducted	Eligibility	Sent to/Concurred by SHPO				
44NN0148	Unidentified Woodland	Y	Not Eligible	Y				
44NN0149	Reconstruction and Growth	Y	Not Eligible	Y				
44NN0150	Reconstruction and Growth	Y	Eligible	P				
44NN0151	Unidentified Prehistoric	Y	Not Eligible	P				
44NN0152	Colony to Nation, Settlement to Society	Y	Not Eligible	P				
44NN0153	Early National Period, Late Archaic, Settlement to Society	Y	Eligible	Y				
44NN0160	Reconstruction and Growth	Y	Not Eligible	Y				
44NN0161	Unidentified Prehistoric		NEV					
44NN0162	Unidentified Prehistoric	Y	Not Eligible	Y				
44NN0163	Reconstruction and Growth	Y	Not Eligible	Y				
44NN0164	Late Archaic, Settlement to Society	Y	Not Eligible					
44NN0165	Settlement to Society	Y	Eligible					
44NN0166	Reconstruction and Growth		NEV					
44NN0167	Reconstruction and Growth		NEV					
44NN0168	Reconstruction and Growth		NEV					
44NN0169	Antebellum Period, Reconstruction and Growth	Y	Not Eligible	Y				
44NN0170	Early Woodland		NEV					
44NN0171	WWI and WWII		NEV					
44NN0172	Unidentified Prehistoric		NEV					
44NN0173	Unidentified Prehistoric		NEV					
44NN0174	Early National Period, Unidentified Prehistoric		NEV					
44NN0175	Unidentified Prehistoric		NEV					
44NN0177	Late Woodland		NEV					
44NN0178	Colony to Nation, Early National Period	Y	Eligible					
44NN0179	Colony to Nation, Unidentified Prehistoric	Y	Eligible					
44NN0180	Antebellum Period, Colony to Nation, Early National Period, Reconstruction and Growth		NEV					
44NN0181	Antebellum Period, Colony to Nation, Early National Period, Reconstruction and Growth		NEV					
44NN0182	Civil War, Unidentified Prehistoric, Settlement to Society, Colony to Nation, Antebellum, Reconstruction and Growth	Y	Eligible	Y				
44NN0183	Civil War		NEV					
44NN0184	New Dominion		NEV					
44NN0185	Reconstruction and Growth		NEV					
44NN0186	Reconstruction and Growth		NEV					
44NN0187	Antebellum Period, Reconstruction and Growth		NEV					
44NN0188	Colony to Nation, Settlement to Society	Y	Eligible	Y				
44NN0189	Reconstruction and Growth		NEV					
44NN0190	Antebellum Period, Colony to Nation, Early National Period, Reconstruction and Growth		NEV					
44NN0191	Reconstruction and Growth		NEV					
44NN0192	Antebellum Period, Reconstruction and Growth		NEV					
44NN0193	Colony to Nation, Settlement to Society		NEV					
44NN0194	Reconstruction and Growth		NEV					
44NN0195	Unidentified Prehistoric		NEV					
44NN0196	Early National Period	Y	Not Eligible	Y				
44NN0197	Unidentified Woodland		NEV					
44NN0198	Antebellum Period, Early National Period		NEV					
44NN0199	Antebellum Period, Early National Period		NEV					
44NN0200	Antebellum Period, Reconstruction and Growth	Y	Eligible	Y				
44NN0201	Settlement to Society	Y	Eligible	Y				
44NN0202	Reconstruction and Growth	Y	Eligible	P				
44NN0203	Reconstruction and Growth		NEV					
44NN0204	Antebellum Period, Reconstruction and Growth	Y	Not Eligible	P				
44NN0205	Colony to Nation, Settlement to Society		NEV					
44NN0206	Colony to Nation	Y	Not Eligible	Y				
44NN0207	Reconstruction and Growth	Y	Pending		Phase II stopped UXO			
44NN0208	Reconstruction and Growth, Settlement to Society, Unidentified Prehistoric	Y	Not Eligible	Y				
44NN0209	Reconstruction and Growth		NEV					
44NN0210	Colony to Nation, Early National Period, Settlement to Society	Y	Not Eligible	P				
44NN0211	Antebellum Period, Colony to Nation, Early National Period, Settlement to Society	Y	Eligible	P				
44NN0212	Early Woodland		NEV					
44NN0213	Early Woodland, Middle Woodland	Y	Eligible	Y				
44NN0214	Antebellum Period, Reconstruction and Growth	Y	Not Eligible	Y				
44NN0215	Reconstruction and Growth		NEV					
44NN0216	Colony to Nation, Settlement to Society, Unidentified Prehistoric		NEV					
44NN0217	Reconstruction and Growth		NEV					

Site_Numbe	Period(s) of Occupation	Phase II Conducted	Eligibility	Sent to/Concurred by SHPO				
44NN0218	Reconstruction and Growth		NEV					
44NN0219	Antebellum Period, Colony to Nation, Early National Period, Reconstruction and Growth		NEV					
44NN0220	Colony to Nation, Early National Period, Settlement to Society		NEV					
44NN0221	Settlement to Society		NEV					
44NN0222	Reconstruction and Growth		NEV					
44NN0223	Reconstruction and Growth, Settlement to Society	Y	Eligible					
44NN0224	Unidentified Prehistoric		NEV					
44NN0225	Reconstruction and Growth		NEV					
44NN0226	Reconstruction and Growth	Y	Eligible	P				
44NN0227	Reconstruction and Growth	Y	Eligible	P				
44NN0228	Reconstruction and Growth		NEV					
44NN0229	Colony to Nation, Early National Period	Y	Not Eligible	Y				
44NN0230	Colony to Nation, Early National Period, Reconstruction and Growth	Y	Eligible	Y				
44NN0231	Late Archaic, Early Woodland		NEV					
44NN0232	Middle Woodland, Reconstruction and Growth		NEV					
44NN0233	Reconstruction and Growth, Unidentified Prehistoric		NEV					
44NN0234	Reconstruction and Growth		NEV					
44NN0235	Reconstruction and Growth		NEV					
44NN0236	Reconstruction and Growth		NEV					
44NN0237	Reconstruction and Growth		NEV					
44NN0238	Unidentified Prehistoric		NEV					
44NN0239	Colony to Nation, Reconstruction and Growth, Settlement to Society, Unidentified Prehistoric		NEV					
44NN0240	Reconstruction and Growth		NEV					
44NN0241	Reconstruction and Growth		NEV					
44NN0242	Antebellum Period, Colony to Nation, Settlement to Society, Unidentified Prehistoric		NEV					
44NN0243	Middle Woodland, Settlement to Society, Reconstruction and Growth		NEV					
44NN0244	Antebellum Period, Unidentified Prehistoric		NEV					
44NN0245	Colony to Nation, Settlement to Society, Unidentified Woodland		NEV					
44NN0246	Colony to Nation, Early National Period, Early Woodland		NEV					
44NN0247	Settlement to Society, Unidentified Prehistoric		NEV					
44NN0248	Colony to Nation, Settlement to Society		NEV					
44NN0249	Late Archaic		NEV					
44NN0250	Early Woodland		NEV					
44NN0251	Colony to Nation, Settlement to Society, Unidentified Prehistoric		NEV					
44NN0252	Antebellum Period		NEV					
44NN0253	Antebellum Period, Reconstruction and Growth, Unidentified Prehistoric		NEV					
44NN0254	Unidentified Prehistoric		NEV					
44NN0255	Middle Woodland, Settlement to Society		NEV					
44NN0256	Antebellum Period, Reconstruction and Growth		NEV					
44NN0257	Colony to Nation, Late Archaic, Settlement to Society		NEV					
44NN0258	Middle Woodland, Settlement to Society, WWI and WWII		NEV					
44NN0259	Reconstruction and Growth, Unidentified Prehistoric		NEV					
44NN0260	Early National Period, Middle Woodland		NEV					
44NN0261	Antebellum Period, Early National Period, Unidentified Prehistoric		NEV					
44NN0262	Unidentified Prehistoric		NEV					
44NN0263	Early National Period, Unidentified Prehistoric		NEV					
44NN0264	Early National Period		NEV					
44NN0265	Reconstruction and Growth, Unidentified Prehistoric		NEV					
44NN0266	Early Woodland, Settlement to Society		NEV					
44NN0267	Antebellum Period, Early National Period, Late Archaic, Late Woodland, Reconstruction and Growth		NEV					
44NN0268	Unidentified Prehistoric		NEV					
44NN0269	Antebellum Period, Middle Archaic, Reconstruction and Growth		NEV					

Site_Numbe	Period(s) of Occupation	Phase II Conducted	Eligibility	Sent to/Concurred by SHPO				
44NN0270	Reconstruction and Growth, Unidentified Prehistoric		NEV					
44NN0271	Reconstruction and Growth		NEV					
44NN0272	Unidentified Prehistoric		NEV					
44NN0273	Antebellum Period, Reconstruction and Growth		NEV					
44NN0274	Early Woodland, Reconstruction and Growth		NEV					
44NN0275	Reconstruction and Growth		NEV					
44NN0277	Reconstruction and Growth		NEV					
44NN0279	WWI and WWII		NEV					
44NN0310	Civil War, Middle Woodland	Y	Not Eligible	y				
44NN0316	WWI and WWII		NEV					
44NN0317	Early Woodland		NEV					
44NN0318	Colony to Nation, Settlement to Society		NEV					
44NN0319	Antebellum Period		NEV					
44NN0320	Civil War		NEV					
44NN0321	Civil War	y	Not Eligible	y				
44NN0336	Reconstruction and Growth		NEV					
44NN0337	Reconstruction and Growth, Unidentified Prehistoric		NEV					
44NN0340	Late Woodland	Y	Not Eligible	Y				
44NN0341	Antebellum Period, Early National Period, Reconstruction and Growth	y	Not Eligible	Y				
44NN0352	Reconstruction and Growth	Y	Eligible	p				
44NN0353	Reconstruction and Growth	Y	Not Eligible	p				
44NN0355	Antebellum, Early National, Reconstruction and Growth, Middle Woodland	Y	Pending					
44NN0356	Reconstruction and Growth		NEV					
44NN0357	Reconstruction and Growth		NEV					
44NN0372	Middle Woodland, Settlement to Society, Early National, Antebellum, Reconstruction and Growth		NEV					

Site_Numbe	Period(s) of Occupation	Phase II Conducted	Eligibility	Sent to/Concurred by SHPO				
44NN0001	Middle Woodland		NEV					
44NN0004	Antebellum Period, Colony to Nation, Early National Period, Reconstruction and Growth, Settlement to Society	Y	Listed	Y				
44NN0012	Civil War	Y	Eligible	P				
44NN0013	Colony to Nation, Early Archaic, Early National Period, Middle Woodland, Reconstruction and Growth, Settlement to Society	Y	Eligible	Y				
44NN0014	Early National Period, Unidentified Prehistoric	Y	Eligible	Y				
44NN0015	Reconstruction and Growth	Y	Eligible	Y				
44NN0016	Antebellum Period, Early National Period, Reconstruction and Growth		NEV					
44NN0017	Antebellum Period, Colony to Nation, Early National Period, Early Woodland, Middle Woodland, Reconstruction and Growth, Settlement to Society	Y	Eligible	Y				
44NN0018	Antebellum Period, Colony to Nation, Early National Period, Early Woodland, Middle Woodland, Reconstruction and Growth, Settlement to Society	Y	Eligible					
44NN0019	Antebellum Period, Early National Period, Late Woodland, Reconstruction and Growth		NEV					
44NN0020	Antebellum Period, Early National Period, Early Woodland, Late Woodland, Middle Woodland, Reconstruction and Growth, WWI and WWII		NEV					
44NN0021	Civil War		NEV					
44NN0022	Antebellum Period, Reconstruction and Growth, Unidentified Prehistoric		NEV					
44NN0023	Antebellum Period, Early National Period, Reconstruction and Growth	Y	Not Eligible	P				
44NN0024	Late Woodland, Middle Woodland	Y	Eligible	Y				
44NN0025	Reconstruction and Growth		NEV					
44NN0026	Reconstruction and Growth		NEV					
44NN0027	Reconstruction and Growth	Y	Not Eligible	P				
44NN0028	Reconstruction and Growth		NEV					
44NN0029	Reconstruction and Growth		NEV					
44NN0030	Antebellum Period, Colony to Nation, Early National Period, Reconstruction and Growth, Settlement to Society, Unidentified Prehistoric	Y	Not Eligible	Y				
44NN0031	Antebellum Period, Colony to Nation, Early National Period, Reconstruction and Growth, Settlement to Society	Y	Eligible	P				
44NN0032	Civil War		NEV					
44NN0033	Civil War		NEV					
44NN0034	Antebellum Period, Colony to Nation, Early National Period, Early Woodland, Middle Woodland, Reconstruction and Growth, Settlement to Society	Y	Eligible	Y				
44NN0035	Antebellum Period, Early National Period, Reconstruction and Growth, Unidentified Prehistoric		NEV					
44NN0036	Antebellum Period, Colony to Nation, Early National Period, Unidentified Prehistoric		NEV					
44NN0047	Reconstruction and Growth		NEV					
44NN0048	Middle Woodland		NEV					
44NN0049	Middle Woodland		NEV					
44NN0050	Early Archaic, Late Archaic, Settlement to Society, Reconstruction and Growth		NEV					
44NN0070	Antebellum Period, Civil War, Colony to Nation, Reconstruction and Growth, Settlement to Society	Y	Listed	Y				
44NN0085	Early Archaic, Reconstruction and Growth, Unidentified Prehistoric	Y	Not Eligible	P				
44NN0086	Colony to Nation		NEV					
44NN0087	Colony to Nation		NEV					
44NN0088	Colony to Nation		NEV					
44NN0089	Antebellum Period		NEV					
44NN0090	Middle Archaic, Early Woodland, Middle Woodland	Y	Eligible					
44NN0091	Early Woodland	Y	Eligible	Y				
44NN0092	Unidentified Prehistoric		NEV					
44NN0093	Unidentified Prehistoric		NEV					
44NN0094	Early Woodland	Y	Not Eligible	P				

Site_Numbe	Period(s) of Occupation	Phase II Conducted	Eligibility	Sent to/Concurred by SHPO				
44NN0095	Unidentified Prehistoric		NEV					
44NN0096	Unidentified Prehistoric	Y	Not Eligible	Y				
44NN0097	Unidentified Prehistoric		NEV					
44NN0098	Unidentified Prehistoric		NEV					
44NN0099	Unidentified Prehistoric		NEV					
44NN0100	Late Archaic		NEV					
44NN0101	Early National Period, Middle Archaic, Reconstruction and Growth	Y	Eligible	Y				
44NN0102	Late Woodland, Middle Woodland, Settlement to Society	Y	Eligible	P				
44NN0103	Unidentified Woodland, Antebellum, Reconstruction and Growth		NEV					
44NN0104	Reconstruction and Growth		NEV					
44NN0105	Early Archaic, Early Woodland, Late Archaic, Late Woodland, Middle Archaic, Middle Woodland	y	Not Eligible					
44NN0106	Middle Woodland		NEV					
44NN0107	Early Woodland, Middle Woodland, Antebellum, Reconstruction and Growth	Y	Eligible	Y				
44NN0108	Reconstruction and Growth		NEV					
44NN0109	Middle Woodland		NEV					
44NN0110	Antebellum Period, Reconstruction and Growth, Early Archaic, Middle Archaic		NEV					
44NN0111	Reconstruction and Growth, Unidentified Prehistoric		NEV					
44NN0112	Early Woodland, Late Woodland, Middle Woodland, Reconstruction and Growth		NEV					
44NN0113	Early Woodland, Late Archaic, Late Woodland, Reconstruction and Growth, Settlement to Society		NEV					
44NN0114	Reconstruction and Growth, Unidentified Prehistoric		NEV					
44NN0115	Civil War		NEV					
44NN0116	Civil War	Y	Eligible					
44NN0117	Civil War		NEV					
44NN0118	Civil War	Y	Not Eligible	P				
44NN0119	Early National Period, Reconstruction and Growth, Unidentified Prehistoric	Y	Eligible	P				
44NN0120	Early Woodland, Middle Woodland, Settlement to Society, Reconstruction and Growth	Y	Eligible					
44NN0121	Antebellum Period, Early National Period, Reconstruction and Growth	y	Not Eligible	y				
44NN0122	Reconstruction and Growth		NEV					
44NN0123	Reconstruction and Growth	y	Not Eligible					
44NN0124	Unidentified Prehistoric	Y	Not Eligible	P				
44NN0125	Antebellum Period, Early National Period	Y	Not Eligible	P				
44NN0126	Early Archaic, Unidentified Woodland	Y	Not Eligible	P				
44NN0127	Late Archaic, Reconstruction and Growth	Y	Eligible	y				
44NN0128	Middle Archaic, Reconstruction and Growth, Settlement to Society, Unidentified Woodland	Y	Not Eligible	Y				
44NN0129	Unidentified Prehistoric		NEV					
44NN0130	Reconstruction and Growth		NEV					
44NN0131	Reconstruction and Growth	Y	Not Eligible	P				
44NN0132	Reconstruction and Growth		NEV					
44NN0133	Antebellum Period, Early National Period, Reconstruction and Growth		NEV					
44NN0134	Reconstruction and Growth		NEV					
44NN0135	Reconstruction and Growth		NEV					
44NN0136	Middle Archaic, Settlement to Society		NEV					
44NN0137	Reconstruction and Growth		NEV					
44NN0138	Antebellum Period, Unidentified Prehistoric		NEV					
44NN0139	Settlement to Society, Unidentified Prehistoric		NEV					
44NN0140	Reconstruction and Growth, Settlement to Society, Unidentified Prehistoric		NEV					
44NN0141	Early Woodland, Middle Woodland		NEV					
44NN0142	Early Woodland, Late Archaic		NEV					
44NN0143	Colony to Nation, Settlement to Society		NEV					
44NN0144	Reconstruction and Growth, Unidentified Prehistoric		NEV					
44NN0145	Colony to Nation, Early Woodland, Settlement to Society		NEV					
44NN0146	Early Woodland, Reconstruction and Growth		NEV					
44NN0147	Reconstruction and Growth		NEV					

Site_Numbe	Period(s) of Occupation	Phase II Conducted	Eligibility	Sent to/Concurred by SHPO				
44NN0148	Unidentified Woodland	Y	Not Eligible	Y				
44NN0149	Reconstruction and Growth	Y	Not Eligible	Y				
44NN0150	Reconstruction and Growth	Y	Eligible	P				
44NN0151	Unidentified Prehistoric	Y	Not Eligible	P				
44NN0152	Colony to Nation, Settlement to Society	Y	Not Eligible	P				
44NN0153	Early National Period, Late Archaic, Settlement to Society	Y	Eligible	Y				
44NN0160	Reconstruction and Growth	Y	Not Eligible	Y				
44NN0161	Unidentified Prehistoric		NEV					
44NN0162	Unidentified Prehistoric	Y	Not Eligible	Y				
44NN0163	Reconstruction and Growth	Y	Not Eligible	Y				
44NN0164	Late Archaic, Settlement to Society	Y	Not Eligible					
44NN0165	Settlement to Society	Y	Eligible					
44NN0166	Reconstruction and Growth		NEV					
44NN0167	Reconstruction and Growth		NEV					
44NN0168	Reconstruction and Growth		NEV					
44NN0169	Antebellum Period, Reconstruction and Growth	Y	Not Eligible	Y				
44NN0170	Early Woodland		NEV					
44NN0171	WWI and WWII		NEV					
44NN0172	Unidentified Prehistoric		NEV					
44NN0173	Unidentified Prehistoric		NEV					
44NN0174	Early National Period, Unidentified Prehistoric		NEV					
44NN0175	Unidentified Prehistoric		NEV					
44NN0177	Late Woodland		NEV					
44NN0178	Colony to Nation, Early National Period	Y	Eligible					
44NN0179	Colony to Nation, Unidentified Prehistoric	Y	Eligible					
44NN0180	Antebellum Period, Colony to Nation, Early National Period, Reconstruction and Growth		NEV					
44NN0181	Antebellum Period, Colony to Nation, Early National Period, Reconstruction and Growth		NEV					
44NN0182	Civil War, Unidentified Prehistoric, Settlement to Society, Colony to Nation, Antebellum, Reconstruction and Growth	Y	Eligible	Y				
44NN0183	Civil War		NEV					
44NN0184	New Dominion		NEV					
44NN0185	Reconstruction and Growth		NEV					
44NN0186	Reconstruction and Growth		NEV					
44NN0187	Antebellum Period, Reconstruction and Growth		NEV					
44NN0188	Colony to Nation, Settlement to Society	Y	Eligible	Y				
44NN0189	Reconstruction and Growth		NEV					
44NN0190	Antebellum Period, Colony to Nation, Early National Period, Reconstruction and Growth		NEV					
44NN0191	Reconstruction and Growth		NEV					
44NN0192	Antebellum Period, Reconstruction and Growth		NEV					
44NN0193	Colony to Nation, Settlement to Society		NEV					
44NN0194	Reconstruction and Growth		NEV					
44NN0195	Unidentified Prehistoric		NEV					
44NN0196	Early National Period	Y	Not Eligible	Y				
44NN0197	Unidentified Woodland		NEV					
44NN0198	Antebellum Period, Early National Period		NEV					
44NN0199	Antebellum Period, Early National Period		NEV					
44NN0200	Antebellum Period, Reconstruction and Growth	Y	Eligible	Y				
44NN0201	Settlement to Society	Y	Eligible	Y				
44NN0202	Reconstruction and Growth	Y	Eligible	P				
44NN0203	Reconstruction and Growth		NEV					
44NN0204	Antebellum Period, Reconstruction and Growth	Y	Not Eligible	P				
44NN0205	Colony to Nation, Settlement to Society		NEV					
44NN0206	Colony to Nation	Y	Not Eligible	Y				
44NN0207	Reconstruction and Growth	Y	Pending		Phase II stopped UXO			
44NN0208	Reconstruction and Growth, Settlement to Society, Unidentified Prehistoric	Y	Not Eligible	Y				
44NN0209	Reconstruction and Growth		NEV					
44NN0210	Colony to Nation, Early National Period, Settlement to Society	Y	Not Eligible	P				
44NN0211	Antebellum Period, Colony to Nation, Early National Period, Settlement to Society	Y	Eligible	P				
44NN0212	Early Woodland		NEV					
44NN0213	Early Woodland, Middle Woodland	Y	Eligible	Y				
44NN0214	Antebellum Period, Reconstruction and Growth	Y	Not Eligible	Y				
44NN0215	Reconstruction and Growth		NEV					
44NN0216	Colony to Nation, Settlement to Society, Unidentified Prehistoric		NEV					
44NN0217	Reconstruction and Growth		NEV					

Site_Numbe	Period(s) of Occupation	Phase II Conducted	Eligibility	Sent to/Concurred by SHPO				
44NN0218	Reconstruction and Growth		NEV					
44NN0219	Antebellum Period, Colony to Nation, Early National Period, Reconstruction and Growth		NEV					
44NN0220	Colony to Nation, Early National Period, Settlement to Society		NEV					
44NN0221	Settlement to Society		NEV					
44NN0222	Reconstruction and Growth		NEV					
44NN0223	Reconstruction and Growth, Settlement to Society	Y	Eligible					
44NN0224	Unidentified Prehistoric		NEV					
44NN0225	Reconstruction and Growth		NEV					
44NN0226	Reconstruction and Growth	Y	Eligible	P				
44NN0227	Reconstruction and Growth	Y	Eligible	P				
44NN0228	Reconstruction and Growth		NEV					
44NN0229	Colony to Nation, Early National Period	Y	Not Eligible	Y				
44NN0230	Colony to Nation, Early National Period, Reconstruction and Growth	Y	Eligible	Y				
44NN0231	Late Archaic, Early Woodland		NEV					
44NN0232	Middle Woodland, Reconstruction and Growth		NEV					
44NN0233	Reconstruction and Growth, Unidentified Prehistoric		NEV					
44NN0234	Reconstruction and Growth		NEV					
44NN0235	Reconstruction and Growth		NEV					
44NN0236	Reconstruction and Growth		NEV					
44NN0237	Reconstruction and Growth		NEV					
44NN0238	Unidentified Prehistoric		NEV					
44NN0239	Colony to Nation, Reconstruction and Growth, Settlement to Society, Unidentified Prehistoric		NEV					
44NN0240	Reconstruction and Growth		NEV					
44NN0241	Reconstruction and Growth		NEV					
44NN0242	Antebellum Period, Colony to Nation, Settlement to Society, Unidentified Prehistoric		NEV					
44NN0243	Middle Woodland, Settlement to Society, Reconstruction and Growth		NEV					
44NN0244	Antebellum Period, Unidentified Prehistoric		NEV					
44NN0245	Colony to Nation, Settlement to Society, Unidentified Woodland		NEV					
44NN0246	Colony to Nation, Early National Period, Early Woodland		NEV					
44NN0247	Settlement to Society, Unidentified Prehistoric		NEV					
44NN0248	Colony to Nation, Settlement to Society		NEV					
44NN0249	Late Archaic		NEV					
44NN0250	Early Woodland		NEV					
44NN0251	Colony to Nation, Settlement to Society, Unidentified Prehistoric		NEV					
44NN0252	Antebellum Period		NEV					
44NN0253	Antebellum Period, Reconstruction and Growth, Unidentified Prehistoric		NEV					
44NN0254	Unidentified Prehistoric		NEV					
44NN0255	Middle Woodland, Settlement to Society		NEV					
44NN0256	Antebellum Period, Reconstruction and Growth		NEV					
44NN0257	Colony to Nation, Late Archaic, Settlement to Society		NEV					
44NN0258	Middle Woodland, Settlement to Society, WWI and WWII		NEV					
44NN0259	Reconstruction and Growth, Unidentified Prehistoric		NEV					
44NN0260	Early National Period, Middle Woodland		NEV					
44NN0261	Antebellum Period, Early National Period, Unidentified Prehistoric		NEV					
44NN0262	Unidentified Prehistoric		NEV					
44NN0263	Early National Period, Unidentified Prehistoric		NEV					
44NN0264	Early National Period		NEV					
44NN0265	Reconstruction and Growth, Unidentified Prehistoric		NEV					
44NN0266	Early Woodland, Settlement to Society		NEV					
44NN0267	Antebellum Period, Early National Period, Late Archaic, Late Woodland, Reconstruction and Growth		NEV					
44NN0268	Unidentified Prehistoric		NEV					
44NN0269	Antebellum Period, Middle Archaic, Reconstruction and Growth		NEV					

Site_Numbe	Period(s) of Occupation	Phase II Conducted	Eligibility	Sent to/Concurred by SHPO				
44NN0270	Reconstruction and Growth, Unidentified Prehistoric		NEV					
44NN0271	Reconstruction and Growth		NEV					
44NN0272	Unidentified Prehistoric		NEV					
44NN0273	Antebellum Period, Reconstruction and Growth		NEV					
44NN0274	Early Woodland, Reconstruction and Growth		NEV					
44NN0275	Reconstruction and Growth		NEV					
44NN0277	Reconstruction and Growth		NEV					
44NN0279	WWI and WWII		NEV					
44NN0310	Civil War, Middle Woodland	Y	Not Eligible	y				
44NN0316	WWI and WWII		NEV					
44NN0317	Early Woodland		NEV					
44NN0318	Colony to Nation, Settlement to Society		NEV					
44NN0319	Antebellum Period		NEV					
44NN0320	Civil War		NEV					
44NN0321	Civil War	y	Not Eligible	y				
44NN0336	Reconstruction and Growth		NEV					
44NN0337	Reconstruction and Growth, Unidentified Prehistoric		NEV					
44NN0340	Late Woodland	Y	Not Eligible	Y				
44NN0341	Antebellum Period, Early National Period, Reconstruction and Growth	y	Not Eligible	Y				
44NN0352	Reconstruction and Growth	Y	Eligible	p				
44NN0353	Reconstruction and Growth	Y	Not Eligible	p				
44NN0355	Antebellum, Early National, Reconstruction and Growth, Middle Woodland	Y	Pending					
44NN0356	Reconstruction and Growth		NEV					
44NN0357	Reconstruction and Growth		NEV					
44NN0372	Middle Woodland, Settlement to Society, Early National, Antebellum, Reconstruction and Growth		NEV					

DHRID	Period(s) of Occupation	Phase II Conducted	Eligibility	Sent to/Concurred by SHPO		
44NN0001	Middle Woodland		NEV			
44NN0004	Antebellum Period, Colony to Nation, Early National Period, Reconstruction and Growth, Settlement to Society	Y	Listed	Y		
44NN0012	Civil War		NEV			
44NN0013	Colony to Nation, Early Archaic, Early National Period, Middle Woodland, Reconstruction and Growth, Settlement to Society	Y	Eligible	Y		
44NN0014	Early National Period, Unidentified Prehistoric	Y	Pending			
44NN0015	Reconstruction and Growth	Y	Listed	Y		
44NN0016	Antebellum Period, Early National Period, Reconstruction and Growth		NEV			
44NN0017	Antebellum Period, Colony to Nation, Early National Period, Early Woodland, Middle Woodland, Reconstruction and Growth, Settlement to Society	Y	Eligible	Y		
44NN0018	Antebellum Period, Colony to Nation, Early National Period, Early Woodland, Middle Woodland, Reconstruction and Growth, Settlement to Society	Y	Eligible			
44NN0019	Antebellum Period, Early National Period, Late Woodland, Reconstruction and Growth		NEV			
44NN0020	Antebellum Period, Early National Period, Early Woodland, Late Woodland, Middle Woodland, Reconstruction and Growth, WWI and WWII		NEV			
44NN0021	Civil War		NEV			
44NN0022	Antebellum Period, Reconstruction and Growth, Unidentified Prehistoric		NEV			
44NN0023	Antebellum Period, Early National Period, Reconstruction and Growth	Y	Not Eligible	P		
44NN0024	Late Woodland, Middle Woodland	Y	Eligible	Y		
44NN0025	Reconstruction and Growth		NEV			
44NN0026	Reconstruction and Growth		NEV			
44NN0027	Reconstruction and Growth	Y	Not Eligible	P		
44NN0028	Reconstruction and Growth		NEV			
44NN0029	Reconstruction and Growth		NEV			
44NN0030	Antebellum Period, Colony to Nation, Early National Period, Reconstruction and Growth, Settlement to Society, Unidentified Prehistoric	Y	Not Eligible	Y		
44NN0031	Antebellum Period, Colony to Nation, Early National Period, Reconstruction and Growth, Settlement to Society	Y	Eligible	P		
44NN0032	Civil War		NEV			
44NN0033	Civil War		NEV			
44NN0034	Antebellum Period, Colony to Nation, Early National Period, Early Woodland, Middle Woodland, Reconstruction and Growth, Settlement to Society	Y	Eligible	Y		
44NN0035	Antebellum Period, Early National Period, Reconstruction and Growth, Unidentified Prehistoric		NEV			
44NN0036	Antebellum Period, Colony to Nation, Early National Period, Unidentified Prehistoric		NEV			
44NN0047	Reconstruction and Growth		NEV			
44NN0048	Middle Woodland		NEV			
44NN0049	Middle Woodland		NEV			
44NN0050	Early Archaic, Late Archaic, Settlement to Society, Reconstruction and Growth		NEV			

DHRID	Period(s) of Occupation	Phase II Conducted	Eligibility	Sent to/Concurred by SHPO		
44NN0070	Antebellum Period, Civil War, Colony to Nation, Reconstruction and Growth, Settlement to Society	Y	Listed	Y		
44NN0085	Reconstruction and Growth, Unidentified Prehistoric	Y	Not Eligible	P		
44NN0086	Colony to Nation		NEV			
44NN0087	Colony to Nation		NEV			
44NN0088	Colony to Nation		NEV			
44NN0089	Antebellum Period		NEV			
44NN0090	Early Woodland	Y	Eligible			
44NN0091	Unidentified Prehistoric		NEV			
44NN0092	Unidentified Prehistoric		NEV			
44NN0093	Unidentified Prehistoric		NEV			
44NN0094	Unidentified Prehistoric	Y	Not Eligible	P		
44NN0095	Unidentified Prehistoric		NEV			
44NN0096	Unidentified Prehistoric	y	Not Eligible			
44NN0097	Unidentified Prehistoric		NEV			
44NN0098	Unidentified Prehistoric		NEV			
44NN0099	Unidentified Prehistoric		NEV			
44NN0100	Late Archaic		NEV			
44NN0101	Early National Period, Middle Archaic, Reconstruction and Growth	Y	Eligible	y		
44NN0102	Late Woodland, Middle Woodland, Settlement to Society	Y	Eligible	P		
44NN0103	Unidentified Woodland, Antebellum, Reconstruction and Growth		NEV			
44NN0104	Reconstruction and Growth		NEV			
44NN0105	Early Archaic, Early Woodland, Late Archaic, Late Woodland, Middle Archaic, Middle Woodland	y	Not Eligible			
44NN0106	Middle Woodland		NEV			
44NN0107	Early Woodland, Middle Woodland, Antebellum, Reconstruction and Growth	Y	Eligible	Y		
44NN0108	Reconstruction and Growth		NEV			
44NN0109	Middle Woodland		NEV			
44NN0110	Antebellum Period, Reconstruction and Growth, Early Archaic, Middle Archaic		NEV			
44NN0111	Reconstruction and Growth, Unidentified Prehistoric		NEV			
44NN0112	Early Woodland, Late Woodland, Middle Woodland, Reconstruction and Growth		NEV			
44NN0113	Early Woodland, Late Archaic, Late Woodland, Reconstruction and Growth, Settlement to Society		NEV			
44NN0114	Reconstruction and Growth, Unidentified Prehistoric		NEV			
44NN0115	Civil War		NEV			
44NN0116	Civil War	Y	Eligible			
44NN0117	Civil War		NEV			
44NN0118	Civil War	Y	Not Eligible	P		
44NN0119	Early National Period, Reconstruction and Growth, Unidentified Prehistoric	Y	Eligible	P		
44NN0120	Early Woodland, Middle Woodland, Settlement to Society, Reconstruction and Growth	Y	Eligible			
44NN0121	Antebellum Period, Early National Period, Reconstruction and Growth	y	Not Eligible	y		
44NN0122	Reconstruction and Growth		NEV			
44NN0123	Reconstruction and Growth	y	Not Eligible			
44NN0124	Unidentified Prehistoric	Y	Not Eligible	P		
44NN0125	Antebellum Period, Early National Period		Pending			
44NN0126	Early Archaic, Unidentified Woodland		Pending			
44NN0127	Late Archaic, Reconstruction and Growth	Y	Eligible	y		

DHRID	Period(s) of Occupation	Phase II Conducted	Eligibility	Sent to/Concurred by SHPO		
44NN0128	Middle Archaic, Reconstruction and Growth, Settlement to Society, Unidentified Woodland	Y	Not Eligible	P		
44NN0129	Unidentified Prehistoric		NEV			
44NN0130	Reconstruction and Growth		NEV			
44NN0131	Reconstruction and Growth		Pending			
44NN0132	Reconstruction and Growth		NEV			
44NN0133	Antebellum Period, Early National Period, Reconstruction and Growth		NEV			
44NN0134	Reconstruction and Growth		NEV			
44NN0135	Reconstruction and Growth		NEV			
44NN0136	Middle Archaic, Settlement to Society		NEV			
44NN0137	Reconstruction and Growth		NEV			
44NN0138	Antebellum Period, Unidentified Prehistoric		NEV			
44NN0139	Settlement to Society, Unidentified Prehistoric		NEV			
44NN0140	Reconstruction and Growth, Settlement to Society, Unidentified Prehistoric		NEV			
44NN0141	Early Woodland, Middle Woodland		NEV			
44NN0142	Early Woodland, Late Archaic		NEV			
44NN0143	Colony to Nation, Settlement to Society		NEV			
44NN0144	Reconstruction and Growth, Unidentified Prehistoric		NEV			
44NN0145	Colony to Nation, Early Woodland, Settlement to Society		NEV			
44NN0146	Early Woodland, Reconstruction and Growth		NEV			
44NN0147	Reconstruction and Growth		NEV			
44NN0148	Unidentified Woodland	Y	Not Eligible	Y		
44NN0149	Reconstruction and Growth		Pending			
44NN0150	Reconstruction and Growth		Pending			
44NN0151	Unidentified Prehistoric		Pending			
44NN0152	Colony to Nation, Settlement to Society	Y	Not Eligible	P		
44NN0153	Early National Period, Late Archaic, Settlement to Society	Y	Eligible	Y		
44NN0160	Reconstruction and Growth		Pending			
44NN0161	Unidentified Prehistoric		NEV			
44NN0162	Unidentified Prehistoric	Y	Pending			
44NN0163	Reconstruction and Growth	Y	Pending			
44NN0164	Late Archaic, Settlement to Society	Y	Not Eligible			
44NN0165	Settlement to Society	Y	Eligible			
44NN0166	Reconstruction and Growth		NEV			
44NN0167	Reconstruction and Growth		NEV			
44NN0168	Reconstruction and Growth		NEV			
44NN0169	Antebellum Period, Reconstruction and Growth		Pending			
44NN0170	Early Woodland		NEV			
44NN0171	WWI and WWII		NEV			
44NN0172	Unidentified Prehistoric		NEV			
44NN0173	Unidentified Prehistoric		NEV			
44NN0174	Early National Period, Unidentified Prehistoric		NEV			
44NN0175	Unidentified Prehistoric		NEV			
44NN0177	Late Woodland		NEV			
44NN0178	Colony to Nation, Early National Period		NEV			
44NN0179	Colony to Nation, Unidentified Prehistoric		NEV			
44NN0180	Antebellum Period, Colony to Nation, Early National Period, Reconstruction and Growth		NEV			
44NN0181	Antebellum Period, Colony to Nation, Early National Period, Reconstruction and Growth		NEV			

DHRID	Period(s) of Occupation	Phase II Conducted	Eligibility	Sent to/Concurred by SHPO		
44NN0182	Civil War, Unidentified Prehistoric, Settlement to Society, Colony to Nation, Antebellum, Reconstruction and Growth	Y	Eligible	Y		
44NN0183	Civil War		NEV			
44NN0184	Civil War, Reconstruction and Growth		NEV			
44NN0185	Reconstruction and Growth		NEV			
44NN0186	Reconstruction and Growth		NEV			
44NN0187	Antebellum Period, Reconstruction and Growth		NEV			
44NN0188	Colony to Nation, Settlement to Society	Y	Eligible	Y		
44NN0189	Reconstruction and Growth		NEV			
44NN0190	Antebellum Period, Colony to Nation, Early National Period, Reconstruction and Growth		NEV			
44NN0191	Reconstruction and Growth		NEV			
44NN0192	Antebellum Period, Reconstruction and Growth		NEV			
44NN0193	Colony to Nation, Settlement to Society		NEV			
44NN0194	Reconstruction and Growth		NEV			
44NN0195	Unidentified Prehistoric		NEV			
44NN0196	Early National Period	Y	Not Eligible	Y		
44NN0197	Unidentified Woodland		NEV			
44NN0198	Antebellum Period, Early National Period		NEV			
44NN0199	Antebellum Period, Early National Period		NEV			
44NN0200	Antebellum Period, Reconstruction and Growth	Y	Pending			
44NN0201	Settlement to Society	Y	Eligible	Y		
44NN0202	Reconstruction and Growth	Y	Eligible	P		
44NN0203	Reconstruction and Growth		NEV			
44NN0204	Antebellum Period, Reconstruction and Growth	Y	Not Eligible	P		
44NN0205	Colony to Nation, Settlement to Society		NEV			
44NN0206	Colony to Nation	Y	Pending			
44NN0207	Reconstruction and Growth	Y	Pending		Phase II stopped UXO	
44NN0208	Reconstruction and Growth, Settlement to Society, Unidentified Prehistoric		Pending			
44NN0209	Reconstruction and Growth		NEV			
44NN0210	Colony to Nation, Early National Period, Settlement to Society	Y	Not Eligible	P		
44NN0211	Antebellum Period, Colony to Nation, Early National Period, Settlement to Society		Pending			
44NN0212	Early Woodland		NEV			
44NN0213	Early Woodland, Middle Woodland	Y	Eligible	Y		
44NN0214	Antebellum Period, Reconstruction and Growth	Y	Not Eligible	Y		
44NN0215	Reconstruction and Growth		NEV			
44NN0216	Colony to Nation, Settlement to Society, Unidentified Prehistoric		NEV			
44NN0217	Reconstruction and Growth		NEV			
44NN0218	Reconstruction and Growth		NEV			
44NN0219	Antebellum Period, Colony to Nation, Early National Period, Reconstruction and Growth		NEV			
44NN0220	Colony to Nation, Early National Period, Settlement to Society		NEV			
44NN0221	Settlement to Society		NEV			
44NN0222	Reconstruction and Growth		NEV			
44NN0223	Reconstruction and Growth, Settlement to Society	Y	Eligible			
44NN0224	Unidentified Prehistoric		NEV			
44NN0225	Reconstruction and Growth		NEV			
44NN0226	Reconstruction and Growth		Pending			
44NN0227	Reconstruction and Growth		Pending			
44NN0228	Reconstruction and Growth		NEV			

DHRID	Period(s) of Occupation	Phase II Conducted	Eligibility	Sent to/Concurred by SHPO		
44NN0229	Colony to Nation, Early National Period	Y	Not Eligible	Y		
44NN0230	Colony to Nation, Early National Period, Reconstruction and Growth	Y	Eligible	Y		
44NN0231	Unidentified Prehistoric		NEV			
44NN0232	Middle Woodland, Reconstruction and Growth		NEV			
44NN0233	Reconstruction and Growth, Unidentified Prehistoric		NEV			
44NN0234	Reconstruction and Growth		NEV			
44NN0235	Reconstruction and Growth		NEV			
44NN0236	Reconstruction and Growth		NEV			
44NN0237	Reconstruction and Growth		NEV			
44NN0238	Unidentified Prehistoric		NEV			
44NN0239	Colony to Nation, Reconstruction and Growth, Settlement to Society, Unidentified Prehistoric		NEV			
44NN0240	Reconstruction and Growth		NEV			
44NN0241	Reconstruction and Growth		NEV			
44NN0242	Antebellum Period, Colony to Nation, Settlement to Society, Unidentified Prehistoric		NEV			
44NN0243	Middle Woodland, Settlement to Society, Reconstruction and Growth		NEV			
44NN0244	Antebellum Period, Unidentified Prehistoric		NEV			
44NN0245	Colony to Nation, Settlement to Society, Unidentified Woodland		NEV			
44NN0246	Colony to Nation, Early National Period, Early Woodland		NEV			
44NN0247	Settlement to Society, Unidentified Prehistoric		NEV			
44NN0248	Colony to Nation, Settlement to Society		NEV			
44NN0249	Late Archaic		NEV			
44NN0250	Early Woodland		NEV			
44NN0251	Colony to Nation, Settlement to Society, Unidentified Prehistoric		NEV			
44NN0252	Antebellum Period		NEV			
44NN0253	Antebellum Period, Reconstruction and Growth, Unidentified Prehistoric		NEV			
44NN0254	Unidentified Prehistoric		NEV			
44NN0255	Middle Woodland, Settlement to Society		NEV			
44NN0256	Antebellum Period, Reconstruction and Growth		NEV			
44NN0257	Colony to Nation, Late Archaic, Settlement to Society		NEV			
44NN0258	Middle Woodland, Settlement to Society, WWI and WWII		NEV			
44NN0259	Reconstruction and Growth, Unidentified Prehistoric		NEV			
44NN0260	Early National Period, Middle Woodland		NEV			
44NN0261	Antebellum Period, Early National Period, Unidentified Prehistoric		NEV			
44NN0262	Unidentified Prehistoric		NEV			
44NN0263	Early National Period, Unidentified Prehistoric		NEV			
44NN0264	Early National Period		NEV			
44NN0265	Reconstruction and Growth, Unidentified Prehistoric		NEV			
44NN0266	Early Woodland, Settlement to Society		NEV			
44NN0267	Antebellum Period, Early National Period, Late Archaic, Late Woodland, Reconstruction and Growth		NEV			
44NN0268	Unidentified Prehistoric		NEV			

DHRID	Period(s) of Occupation	Phase II Conducted	Eligibility	Sent to/Concurred by SHPO		
44NN0269	Antebellum Period, Middle Archaic, Reconstruction and Growth		NEV			
44NN0270	Reconstruction and Growth, Unidentified Prehistoric		NEV			
44NN0271	Reconstruction and Growth		NEV			
44NN0272	Unidentified Prehistoric		NEV			
44NN0273	Antebellum Period, Reconstruction and Growth		NEV			
44NN0274	Early Woodland, Reconstruction and Growth		NEV			
44NN0275	Reconstruction and Growth		NEV			
44NN0277	Reconstruction and Growth		NEV			
44NN0279	WWI and WWII		NEV			
44NN0310	Civil War, Middle Woodland	Y	Not Eligible	y		
44NN0316	WWI and WWII		NEV			
44NN0317	Early Woodland		NEV			
44NN0318	Colony to Nation, Settlement to Society		NEV			
44NN0319	Antebellum Period		NEV			
44NN0320	Civil War		NEV			
44NN0321	Civil War	y	Not Eligible	y		
44NN0336	Reconstruction and Growth		NEV			
44NN0337	Reconstruction and Growth, Unidentified Prehistoric		NEV			
44NN0340	Late Woodland	Y	Not Eligible	Y		
44NN0341	Antebellum Period, Early National Period, Reconstruction and Growth	y	Not Eligible	Y		
44NN0352	Reconstruction and Growth		NEV			
44NN0353	Reconstruction and Growth		NEV			
44NN0355	Antebellum, Early National, Reconstruction and Growth, Middle Woodland	Y	Pending			
44NN0356	Reconstruction and Growth		NEV			
44NN0357	Reconstruction and Growth		NEV			

DHRID	Period(s) of Occupation	Phase II Conducted	Eligibility	Sent to/Concurred by SHPO		
44NN0001	Middle Woodland		NEV			
44NN0004	Antebellum Period, Colony to Nation, Early National Period, Reconstruction and Growth, Settlement to Society	Y	Listed	Y		
44NN0012	Civil War		NEV			
44NN0013	Colony to Nation, Early Archaic, Early National Period, Middle Woodland, Reconstruction and Growth, Settlement to Society	Y	Eligible	Y		
44NN0014	Early National Period, Unidentified Prehistoric	Y	Pending			
44NN0015	Reconstruction and Growth	Y	Listed	Y		
44NN0016	Antebellum Period, Early National Period, Reconstruction and Growth		NEV			
44NN0017	Antebellum Period, Colony to Nation, Early National Period, Early Woodland, Middle Woodland, Reconstruction and Growth, Settlement to Society	Y	Eligible	Y		
44NN0018	Antebellum Period, Colony to Nation, Early National Period, Early Woodland, Middle Woodland, Reconstruction and Growth, Settlement to Society	Y	Eligible			
44NN0019	Antebellum Period, Early National Period, Late Woodland, Reconstruction and Growth		NEV			
44NN0020	Antebellum Period, Early National Period, Early Woodland, Late Woodland, Middle Woodland, Reconstruction and Growth, WWI and WWII		NEV			
44NN0021	Civil War		NEV			
44NN0022	Antebellum Period, Reconstruction and Growth, Unidentified Prehistoric		NEV			
44NN0023	Antebellum Period, Early National Period, Reconstruction and Growth	Y	Not Eligible	P		
44NN0024	Late Woodland, Middle Woodland	Y	Eligible	Y		
44NN0025	Reconstruction and Growth		NEV			
44NN0026	Reconstruction and Growth		NEV			
44NN0027	Reconstruction and Growth	Y	Not Eligible	P		
44NN0028	Reconstruction and Growth		NEV			
44NN0029	Reconstruction and Growth		NEV			
44NN0030	Antebellum Period, Colony to Nation, Early National Period, Reconstruction and Growth, Settlement to Society, Unidentified Prehistoric	Y	Not Eligible	Y		
44NN0031	Antebellum Period, Colony to Nation, Early National Period, Reconstruction and Growth, Settlement to Society	Y	Eligible	P		
44NN0032	Civil War		NEV			
44NN0033	Civil War		NEV			
44NN0034	Antebellum Period, Colony to Nation, Early National Period, Early Woodland, Middle Woodland, Reconstruction and Growth, Settlement to Society	Y	Eligible	Y		
44NN0035	Antebellum Period, Early National Period, Reconstruction and Growth, Unidentified Prehistoric		NEV			
44NN0036	Antebellum Period, Colony to Nation, Early National Period, Unidentified Prehistoric		NEV			
44NN0047	Reconstruction and Growth		NEV			
44NN0048	Middle Woodland		NEV			
44NN0049	Middle Woodland		NEV			
44NN0050	Early Archaic, Late Archaic, Settlement to Society, Reconstruction and Growth		NEV			

DHRID	Period(s) of Occupation	Phase II Conducted	Eligibility	Sent to/Concurred by SHPO		
44NN0070	Antebellum Period, Civil War, Colony to Nation, Reconstruction and Growth, Settlement to Society	Y	Listed	Y		
44NN0085	Reconstruction and Growth, Unidentified Prehistoric	Y	Not Eligible	P		
44NN0086	Colony to Nation		NEV			
44NN0087	Colony to Nation		NEV			
44NN0088	Colony to Nation		NEV			
44NN0089	Antebellum Period		NEV			
44NN0090	Early Woodland	Y	Eligible			
44NN0091	Unidentified Prehistoric		NEV			
44NN0092	Unidentified Prehistoric		NEV			
44NN0093	Unidentified Prehistoric		NEV			
44NN0094	Unidentified Prehistoric	Y	Not Eligible	P		
44NN0095	Unidentified Prehistoric		NEV			
44NN0096	Unidentified Prehistoric	y	Not Eligible			
44NN0097	Unidentified Prehistoric		NEV			
44NN0098	Unidentified Prehistoric		NEV			
44NN0099	Unidentified Prehistoric		NEV			
44NN0100	Late Archaic		NEV			
44NN0101	Early National Period, Middle Archaic, Reconstruction and Growth	Y	Eligible	y		
44NN0102	Late Woodland, Middle Woodland, Settlement to Society	Y	Eligible	P		
44NN0103	Unidentified Woodland, Antebellum, Reconstruction and Growth		NEV			
44NN0104	Reconstruction and Growth		NEV			
44NN0105	Early Archaic, Early Woodland, Late Archaic, Late Woodland, Middle Archaic, Middle Woodland	y	Not Eligible			
44NN0106	Middle Woodland		NEV			
44NN0107	Early Woodland, Middle Woodland, Antebellum, Reconstruction and Growth	Y	Eligible	Y		
44NN0108	Reconstruction and Growth		NEV			
44NN0109	Middle Woodland		NEV			
44NN0110	Antebellum Period, Reconstruction and Growth, Early Archaic, Middle Archaic		NEV			
44NN0111	Reconstruction and Growth, Unidentified Prehistoric		NEV			
44NN0112	Early Woodland, Late Woodland, Middle Woodland, Reconstruction and Growth		NEV			
44NN0113	Early Woodland, Late Archaic, Late Woodland, Reconstruction and Growth, Settlement to Society		NEV			
44NN0114	Reconstruction and Growth, Unidentified Prehistoric		NEV			
44NN0116	Civil War	Y	Eligible			
44NN0117	Civil War		NEV			
44NN0118	Civil War	Y	Not Eligible	P		
44NN0119	Early National Period, Reconstruction and Growth, Unidentified Prehistoric	Y	Eligible	P		
44NN0120	Early Woodland, Middle Woodland, Settlement to Society, Reconstruction and Growth	Y	Eligible			
44NN0121	Antebellum Period, Early National Period, Reconstruction and Growth	y	Not Eligible	y		
44NN0122	Reconstruction and Growth		NEV			
44NN0123	Reconstruction and Growth	y	Not Eligible			
44NN0124	Unidentified Prehistoric	Y	Not Eligible	P		
44NN0125	Antebellum Period, Early National Period		Pending			
44NN0126	Early Archaic, Unidentified Woodland		Pending			
44NN0127	Late Archaic, Reconstruction and Growth	Y	Eligible	y		

DHRID	Period(s) of Occupation	Phase II Conducted	Eligibility	Sent to/Concurred by SHPO		
44NN0128	Middle Archaic, Reconstruction and Growth, Settlement to Society, Unidentified Woodland	Y	Not Eligible	P		
44NN0129	Unidentified Prehistoric		NEV			
44NN0130	Reconstruction and Growth		NEV			
44NN0131	Reconstruction and Growth		Pending			
44NN0132	Reconstruction and Growth		NEV			
44NN0133	Antebellum Period, Early National Period, Reconstruction and Growth		NEV			
44NN0134	Reconstruction and Growth		NEV			
44NN0135	Reconstruction and Growth		NEV			
44NN0136	Middle Archaic, Settlement to Society		NEV			
44NN0137	Reconstruction and Growth		NEV			
44NN0138	Antebellum Period, Unidentified Prehistoric		NEV			
44NN0139	Settlement to Society, Unidentified Prehistoric		NEV			
44NN0140	Reconstruction and Growth, Settlement to Society, Unidentified Prehistoric		NEV			
44NN0141	Early Woodland, Middle Woodland		NEV			
44NN0142	Early Woodland, Late Archaic		NEV			
44NN0143	Colony to Nation, Settlement to Society		NEV			
44NN0144	Reconstruction and Growth, Unidentified Prehistoric		NEV			
44NN0145	Colony to Nation, Early Woodland, Settlement to Society		NEV			
44NN0146	Early Woodland, Reconstruction and Growth		NEV			
44NN0147	Reconstruction and Growth		NEV			
44NN0148	Unidentified Woodland	Y	Not Eligible	Y		
44NN0149	Reconstruction and Growth		Pending			
44NN0150	Reconstruction and Growth		Pending			
44NN0151	Unidentified Prehistoric		Pending			
44NN0152	Colony to Nation, Settlement to Society	Y	Not Eligible	P		
44NN0153	Early National Period, Late Archaic, Settlement to Society	Y	Eligible	Y		
44NN0160	Reconstruction and Growth		Pending			
44NN0161	Unidentified Prehistoric		NEV			
44NN0162	Unidentified Prehistoric	Y	Pending			
44NN0163	Reconstruction and Growth	Y	Pending			
44NN0164	Late Archaic, Settlement to Society	Y	Not Eligible			
44NN0165	Settlement to Society	Y	Eligible			
44NN0166	Reconstruction and Growth		NEV			
44NN0167	Reconstruction and Growth		NEV			
44NN0168	Reconstruction and Growth		NEV			
44NN0169	Antebellum Period, Reconstruction and Growth		Pending			
44NN0170	Early Woodland		NEV			
44NN0171	WWI and WWII		NEV			
44NN0172	Unidentified Prehistoric		NEV			
44NN0173	Unidentified Prehistoric		NEV			
44NN0174	Early National Period, Unidentified Prehistoric		NEV			
44NN0175	Unidentified Prehistoric		NEV			
44NN0177	Late Woodland		NEV			
44NN0178	Colony to Nation, Early National Period		NEV			
44NN0179	Colony to Nation, Unidentified Prehistoric		NEV			
44NN0180	Antebellum Period, Colony to Nation, Early National Period, Reconstruction and Growth		NEV			
44NN0181	Antebellum Period, Colony to Nation, Early National Period, Reconstruction and Growth		NEV			

DHRID	Period(s) of Occupation	Phase II Conducted	Eligibility	Sent to/Concurred by SHPO		
44NN0182	Civil War, Unidentified Prehistoric, Settlement to Society, Colony to Nation, Antebellum, Reconstruction and Growth	Y	Eligible	Y		
44NN0183	Civil War		NEV			
44NN0184	Civil War, Reconstruction and Growth		NEV			
44NN0185	Reconstruction and Growth		NEV			
44NN0186	Reconstruction and Growth		NEV			
44NN0187	Antebellum Period, Reconstruction and Growth		NEV			
44NN0188	Colony to Nation, Settlement to Society	Y	Eligible	Y		
44NN0189	Reconstruction and Growth		NEV			
44NN0190	Antebellum Period, Colony to Nation, Early National Period, Reconstruction and Growth		NEV			
44NN0191	Reconstruction and Growth		NEV			
44NN0192	Antebellum Period, Reconstruction and Growth		NEV			
44NN0193	Colony to Nation, Settlement to Society		NEV			
44NN0194	Reconstruction and Growth		NEV			
44NN0195	Unidentified Prehistoric		NEV			
44NN0196	Early National Period	Y	Not Eligible	Y		
44NN0197	Unidentified Woodland		NEV			
44NN0198	Antebellum Period, Early National Period		NEV			
44NN0199	Antebellum Period, Early National Period		NEV			
44NN0200	Antebellum Period, Reconstruction and Growth	Y	Pending			
44NN0201	Settlement to Society	Y	Eligible	Y		
44NN0202	Reconstruction and Growth	Y	Eligible	P		
44NN0203	Reconstruction and Growth		NEV			
44NN0204	Antebellum Period, Reconstruction and Growth	Y	Not Eligible	P		
44NN0205	Colony to Nation, Settlement to Society		NEV			
44NN0206	Colony to Nation	Y	Pending			
44NN0207	Reconstruction and Growth	Y	Pending		Phase II stopped UXO	
44NN0208	Reconstruction and Growth, Settlement to Society, Unidentified Prehistoric		Pending			
44NN0209	Reconstruction and Growth		NEV			
44NN0210	Colony to Nation, Early National Period, Settlement to Society	Y	Not Eligible	P		
44NN0211	Antebellum Period, Colony to Nation, Early National Period, Settlement to Society		Pending			
44NN0212	Early Woodland		NEV			
44NN0213	Early Woodland, Middle Woodland	Y	Eligible	Y		
44NN0214	Antebellum Period, Reconstruction and Growth	Y	Not Eligible	Y		
44NN0215	Reconstruction and Growth		NEV			
44NN0216	Colony to Nation, Settlement to Society, Unidentified Prehistoric		NEV			
44NN0217	Reconstruction and Growth		NEV			
44NN0218	Reconstruction and Growth		NEV			
44NN0219	Antebellum Period, Colony to Nation, Early National Period, Reconstruction and Growth		NEV			
44NN0220	Colony to Nation, Early National Period, Settlement to Society		NEV			
44NN0221	Settlement to Society		NEV			
44NN0222	Reconstruction and Growth		NEV			
44NN0223	Reconstruction and Growth, Settlement to Society	Y	Eligible			
44NN0224	Unidentified Prehistoric		NEV			
44NN0225	Reconstruction and Growth		NEV			
44NN0226	Reconstruction and Growth		Pending			
44NN0227	Reconstruction and Growth		Pending			
44NN0228	Reconstruction and Growth		NEV			

DHRID	Period(s) of Occupation	Phase II Conducted	Eligibility	Sent to/Concurred by SHPO		
44NN0229	Colony to Nation, Early National Period	Y	Not Eligible	Y		
44NN0230	Colony to Nation, Early National Period, Reconstruction and Growth	Y	Eligible	Y		
44NN0231	Unidentified Prehistoric		NEV			
44NN0232	Middle Woodland, Reconstruction and Growth		NEV			
44NN0233	Reconstruction and Growth, Unidentified Prehistoric		NEV			
44NN0234	Reconstruction and Growth		NEV			
44NN0235	Reconstruction and Growth		NEV			
44NN0236	Reconstruction and Growth		NEV			
44NN0237	Reconstruction and Growth		NEV			
44NN0238	Unidentified Prehistoric		NEV			
44NN0239	Colony to Nation, Reconstruction and Growth, Settlement to Society, Unidentified Prehistoric		NEV			
44NN0240	Reconstruction and Growth		NEV			
44NN0241	Reconstruction and Growth		NEV			
44NN0242	Antebellum Period, Colony to Nation, Settlement to Society, Unidentified Prehistoric		NEV			
44NN0243	Middle Woodland, Settlement to Society, Reconstruction and Growth		NEV			
44NN0244	Antebellum Period, Unidentified Prehistoric		NEV			
44NN0245	Colony to Nation, Settlement to Society, Unidentified Woodland		NEV			
44NN0246	Colony to Nation, Early National Period, Early Woodland		NEV			
44NN0247	Settlement to Society, Unidentified Prehistoric		NEV			
44NN0248	Colony to Nation, Settlement to Society		NEV			
44NN0249	Late Archaic		NEV			
44NN0250	Early Woodland		NEV			
44NN0251	Colony to Nation, Settlement to Society, Unidentified Prehistoric		NEV			
44NN0252	Antebellum Period		NEV			
44NN0253	Antebellum Period, Reconstruction and Growth, Unidentified Prehistoric		NEV			
44NN0254	Unidentified Prehistoric		NEV			
44NN0255	Middle Woodland, Settlement to Society		NEV			
44NN0256	Antebellum Period, Reconstruction and Growth		NEV			
44NN0257	Colony to Nation, Late Archaic, Settlement to Society		NEV			
44NN0258	Middle Woodland, Settlement to Society, WWI and WWII		NEV			
44NN0259	Reconstruction and Growth, Unidentified Prehistoric		NEV			
44NN0260	Early National Period, Middle Woodland		NEV			
44NN0261	Antebellum Period, Early National Period, Unidentified Prehistoric		NEV			
44NN0262	Unidentified Prehistoric		NEV			
44NN0263	Early National Period, Unidentified Prehistoric		NEV			
44NN0264	Early National Period		NEV			
44NN0265	Reconstruction and Growth, Unidentified Prehistoric		NEV			
44NN0266	Early Woodland, Settlement to Society		NEV			
44NN0267	Antebellum Period, Early National Period, Late Archaic, Late Woodland, Reconstruction and Growth		NEV			
44NN0268	Unidentified Prehistoric		NEV			

DHRID	Period(s) of Occupation	Phase II Conducted	Eligibility	Sent to/Concurred by SHPO		
44NN0269	Antebellum Period, Middle Archaic, Reconstruction and Growth		NEV			
44NN0270	Reconstruction and Growth, Unidentified Prehistoric		NEV			
44NN0271	Reconstruction and Growth		NEV			
44NN0272	Unidentified Prehistoric		NEV			
44NN0273	Antebellum Period, Reconstruction and Growth		NEV			
44NN0274	Early Woodland, Reconstruction and Growth		NEV			
44NN0275	Reconstruction and Growth		NEV			
44NN0277	Reconstruction and Growth		NEV			
44NN0279	WWI and WWII		NEV			
44NN0310	Civil War, Middle Woodland	Y	Not Eligible	y		
44NN0316	WWI and WWII		NEV			
44NN0317	Early Woodland		NEV			
44NN0318	Colony to Nation, Settlement to Society		NEV			
44NN0319	Antebellum Period		NEV			
44NN0320	Civil War		NEV			
44NN0321	Civil War	y	Not Eligible	y		
44NN0336	Reconstruction and Growth		NEV			
44NN0337	Reconstruction and Growth, Unidentified Prehistoric		NEV			
44NN0340	Late Woodland	Y	Not Eligible	Y		
44NN0341	Antebellum Period, Early National Period, Reconstruction and Growth	y	Not Eligible	Y		
44NN0352	Reconstruction and Growth		NEV			
44NN0353	Reconstruction and Growth		NEV			
44NN0355	Antebellum, Early National, Reconstruction and Growth, Middle Woodland	Y	Pending			
44NN0356	Reconstruction and Growth		NEV			
44NN0357	Reconstruction and Growth		NEV			

DHRID	Period(s) of Occupation	Phase II Conducted	Eligibility	Sent to/Concurred by SHPO		
44NN0001	Middle Woodland		NEV			
44NN0004	Antebellum Period, Colony to Nation, Early National Period, Reconstruction and Growth, Settlement to Society	Y	Listed	Y		
44NN0012	Civil War	Y	Eligible	P		
44NN0013	Colony to Nation, Early Archaic, Early National Period, Middle Woodland, Reconstruction and Growth, Settlement to Society	Y	Eligible	Y		
44NN0014	Early National Period, Unidentified Prehistoric	Y	Eligible	Y		
44NN0015	Reconstruction and Growth	Y	Eligible	Y		
44NN0016	Antebellum Period, Early National Period, Reconstruction and Growth		NEV			
44NN0017	Antebellum Period, Colony to Nation, Early National Period, Early Woodland, Middle Woodland, Reconstruction and Growth, Settlement to Society	Y	Eligible	Y		
44NN0018	Antebellum Period, Colony to Nation, Early National Period, Early Woodland, Middle Woodland, Reconstruction and Growth, Settlement to Society	Y	Eligible			
44NN0019	Antebellum Period, Early National Period, Late Woodland, Reconstruction and Growth		NEV			
44NN0020	Antebellum Period, Early National Period, Early Woodland, Late Woodland, Middle Woodland, Reconstruction and Growth, WWI and WWII		NEV			
44NN0021	Civil War		NEV			
44NN0022	Antebellum Period, Reconstruction and Growth, Unidentified Prehistoric		NEV			
44NN0023	Antebellum Period, Early National Period, Reconstruction and Growth	Y	Not Eligible	P		
44NN0024	Late Woodland, Middle Woodland	Y	Eligible	y		
44NN0025	Reconstruction and Growth		NEV			
44NN0026	Reconstruction and Growth		NEV			
44NN0027	Reconstruction and Growth	Y	Not Eligible	P		
44NN0028	Reconstruction and Growth		NEV			
44NN0029	Reconstruction and Growth		NEV			
44NN0030	Antebellum Period, Colony to Nation, Early National Period, Reconstruction and Growth, Settlement to Society, Unidentified Prehistoric	Y	Not Eligible	Y		
44NN0031	Antebellum Period, Colony to Nation, Early National Period, Reconstruction and Growth, Settlement to Society	Y	Eligible	P		
44NN0032	Civil War		NEV			
44NN0033	Civil War		NEV			
44NN0034	Antebellum Period, Colony to Nation, Early National Period, Early Woodland, Middle Woodland, Reconstruction and Growth, Settlement to Society	Y	Eligible	Y		
44NN0035	Antebellum Period, Early National Period, Reconstruction and Growth, Unidentified Prehistoric		NEV			
44NN0036	Antebellum Period, Colony to Nation, Early National Period, Unidentified Prehistoric		NEV			
44NN0047	Reconstruction and Growth		NEV			
44NN0048	Middle Woodland		NEV			
44NN0049	Middle Woodland		NEV			
44NN0050	Early Archaic, Late Archaic, Settlement to Society, Reconstruction and Growth		NEV			

DHRID	Period(s) of Occupation	Phase II Conducted	Eligibility	Sent to/Concurred by SHPO		
44NN0070	Antebellum Period, Civil War, Colony to Nation, Reconstruction and Growth, Settlement to Society	Y	Listed	Y		
44NN0085	Reconstruction and Growth, Unidentified Prehistoric	Y	Not Eligible	P		
44NN0086	Colony to Nation		NEV			
44NN0087	Colony to Nation		NEV			
44NN0088	Colony to Nation		NEV			
44NN0089	Antebellum Period		NEV			
44NN0090	Early Woodland	Y	Eligible			
44NN0091	Early Woodland	Y	E	Y		
44NN0092	Unidentified Prehistoric		NEV			
44NN0093	Unidentified Prehistoric		NEV			
44NN0094	Unidentified Prehistoric	Y	Not Eligible	P		
44NN0095	Unidentified Prehistoric		NEV			
44NN0096	Unidentified Prehistoric	y	Not Eligible	Y		
44NN0097	Unidentified Prehistoric		NEV			
44NN0098	Unidentified Prehistoric		NEV			
44NN0099	Unidentified Prehistoric		NEV			
44NN0100	Late Archaic		NEV			
44NN0101	Early National Period, Middle Archaic, Reconstruction and Growth	Y	Eligible	y		
44NN0102	Late Woodland, Middle Woodland, Settlement to Society	Y	Eligible	P		
44NN0103	Unidentified Woodland, Antebellum, Reconstruction and Growth		NEV			
44NN0104	Reconstruction and Growth		NEV			
44NN0105	Early Archaic, Early Woodland, Late Archaic, Late Woodland, Middle Archaic, Middle Woodland	y	Not Eligible			
44NN0106	Middle Woodland		NEV			
44NN0107	Early Woodland, Middle Woodland, Antebellum, Reconstruction and Growth	Y	Eligible	Y		
44NN0108	Reconstruction and Growth		NEV			
44NN0109	Middle Woodland		NEV			
44NN0110	Antebellum Period, Reconstruction and Growth, Early Archaic, Middle Archaic		NEV			
44NN0111	Reconstruction and Growth, Unidentified Prehistoric		NEV			
44NN0112	Early Woodland, Late Woodland, Middle Woodland, Reconstruction and Growth		NEV			
44NN0113	Early Woodland, Late Archaic, Late Woodland, Reconstruction and Growth, Settlement to Society		NEV			
44NN0114	Reconstruction and Growth, Unidentified Prehistoric		NEV			
44NN0116	Civil War	Y	Eligible			
44NN0117	Civil War		NEV			
44NN0118	Civil War	Y	Not Eligible	P		
44NN0119	Early National Period, Reconstruction and Growth, Unidentified Prehistoric	Y	Eligible	P		
44NN0120	Early Woodland, Middle Woodland, Settlement to Society, Reconstruction and Growth	Y	Eligible			
44NN0121	Antebellum Period, Early National Period, Reconstruction and Growth	y	Not Eligible	Y		
44NN0122	Reconstruction and Growth		NEV			
44NN0123	Reconstruction and Growth	y	Not Eligible			
44NN0124	Unidentified Prehistoric	Y	Not Eligible	P		
44NN0125	Antebellum Period, Early National Period	Y	Not Eligible	P		
44NN0126	Early Archaic, Unidentified Woodland	Y	Not Eligible	P		
44NN0127	Late Archaic, Reconstruction and Growth	Y	Eligible	Y		

DHRID	Period(s) of Occupation	Phase II Conducted	Eligibility	Sent to/Concurred by SHPO		
44NN0128	Middle Archaic, Reconstruction and Growth, Settlement to Society, Unidentified Woodland	Y	Not Eligible	Y		
44NN0129	Unidentified Prehistoric		NEV			
44NN0130	Reconstruction and Growth		NEV			
44NN0131	Reconstruction and Growth	Y	Not Eligible	P		
44NN0132	Reconstruction and Growth		NEV			
44NN0133	Antebellum Period, Early National Period, Reconstruction and Growth		NEV			
44NN0134	Reconstruction and Growth		NEV			
44NN0135	Reconstruction and Growth		NEV			
44NN0136	Middle Archaic, Settlement to Society		NEV			
44NN0137	Reconstruction and Growth		NEV			
44NN0138	Antebellum Period, Unidentified Prehistoric		NEV			
44NN0139	Settlement to Society, Unidentified Prehistoric		NEV			
44NN0140	Reconstruction and Growth, Settlement to Society, Unidentified Prehistoric		NEV			
44NN0141	Early Woodland, Middle Woodland		NEV			
44NN0142	Early Woodland, Late Archaic		NEV			
44NN0143	Colony to Nation, Settlement to Society		NEV			
44NN0144	Reconstruction and Growth, Unidentified Prehistoric		NEV			
44NN0145	Colony to Nation, Early Woodland, Settlement to Society		NEV			
44NN0146	Early Woodland, Reconstruction and Growth		NEV			
44NN0147	Reconstruction and Growth		NEV			
44NN0148	Unidentified Woodland	Y	Not Eligible	Y		
44NN0149	Reconstruction and Growth	Y	Not Eligible	Y		
44NN0150	Reconstruction and Growth	Y	Eligible	P		
44NN0151	Unidentified Prehistoric	Y	Not Eligible	P		
44NN0152	Colony to Nation, Settlement to Society	Y	Not Eligible	P		
44NN0153	Early National Period, Late Archaic, Settlement to Society	Y	Eligible	Y		
44NN0160	Reconstruction and Growth	Y	Not Eligible	Y		
44NN0161	Unidentified Prehistoric		NEV			
44NN0162	Unidentified Prehistoric	Y	Not Eligible	Y		
44NN0163	Reconstruction and Growth	Y	Not Eligible	Y		
44NN0164	Late Archaic, Settlement to Society	Y	Not Eligible			
44NN0165	Settlement to Society	Y	Eligible			
44NN0166	Reconstruction and Growth		NEV			
44NN0167	Reconstruction and Growth		NEV			
44NN0168	Reconstruction and Growth		NEV			
44NN0169	Antebellum Period, Reconstruction and Growth	Y	Not Eligible	Y		
44NN0170	Early Woodland		NEV			
44NN0171	WWI and WWII		NEV			
44NN0172	Unidentified Prehistoric		NEV			
44NN0173	Unidentified Prehistoric		NEV			
44NN0174	Early National Period, Unidentified Prehistoric		NEV			
44NN0175	Unidentified Prehistoric		NEV			
44NN0177	Late Woodland		NEV			
44NN0178	Colony to Nation, Early National Period	Y	Eligible			
44NN0179	Colony to Nation, Unidentified Prehistoric	Y	Eligible			
44NN0180	Antebellum Period, Colony to Nation, Early National Period, Reconstruction and Growth		NEV			
44NN0181	Antebellum Period, Colony to Nation, Early National Period, Reconstruction and Growth		NEV			

DHRID	Period(s) of Occupation	Phase II Conducted	Eligibility	Sent to/Concurred by SHPO		
44NN0182	Civil War, Unidentified Prehistoric, Settlement to Society, Colony to Nation, Antebellum, Reconstruction and Growth	Y	Eligible	Y		
44NN0183	Civil War		NEV			
44NN0184	Civil War, Reconstruction and Growth		NEV			
44NN0185	Reconstruction and Growth		NEV			
44NN0186	Reconstruction and Growth		NEV			
44NN0187	Antebellum Period, Reconstruction and Growth		NEV			
44NN0188	Colony to Nation, Settlement to Society	Y	Eligible	Y		
44NN0189	Reconstruction and Growth		NEV			
44NN0190	Antebellum Period, Colony to Nation, Early National Period, Reconstruction and Growth		NEV			
44NN0191	Reconstruction and Growth		NEV			
44NN0192	Antebellum Period, Reconstruction and Growth		NEV			
44NN0193	Colony to Nation, Settlement to Society		NEV			
44NN0194	Reconstruction and Growth		NEV			
44NN0195	Unidentified Prehistoric		NEV			
44NN0196	Early National Period	Y	Not Eligible	Y		
44NN0197	Unidentified Woodland		NEV			
44NN0198	Antebellum Period, Early National Period		NEV			
44NN0199	Antebellum Period, Early National Period		NEV			
44NN0200	Antebellum Period, Reconstruction and Growth	Y	Eligible	Y		
44NN0201	Settlement to Society	Y	Eligible	Y		
44NN0202	Reconstruction and Growth	Y	Eligible	P		
44NN0203	Reconstruction and Growth		NEV			
44NN0204	Antebellum Period, Reconstruction and Growth	Y	Not Eligible	P		
44NN0205	Colony to Nation, Settlement to Society		NEV			
44NN0206	Colony to Nation	Y	Not Eligible	Y		
44NN0207	Reconstruction and Growth	Y	Pending		Phase II stopped UXO	
44NN0208	Reconstruction and Growth, Settlement to Society, Unidentified Prehistoric	Y	Not Eligible	Y		
44NN0209	Reconstruction and Growth		NEV			
44NN0210	Colony to Nation, Early National Period, Settlement to Society	Y	Not Eligible	P		
44NN0211	Antebellum Period, Colony to Nation, Early National Period, Settlement to Society	Y	Eligible	P		
44NN0212	Early Woodland		NEV			
44NN0213	Early Woodland, Middle Woodland	Y	Eligible	Y		
44NN0214	Antebellum Period, Reconstruction and Growth	Y	Not Eligible	Y		
44NN0215	Reconstruction and Growth		NEV			
44NN0216	Colony to Nation, Settlement to Society, Unidentified Prehistoric		NEV			
44NN0217	Reconstruction and Growth		NEV			
44NN0218	Reconstruction and Growth		NEV			
44NN0219	Antebellum Period, Colony to Nation, Early National Period, Reconstruction and Growth		NEV			
44NN0220	Colony to Nation, Early National Period, Settlement to Society		NEV			
44NN0221	Settlement to Society		NEV			
44NN0222	Reconstruction and Growth		NEV			
44NN0223	Reconstruction and Growth, Settlement to Society	Y	Eligible			
44NN0224	Unidentified Prehistoric		NEV			
44NN0225	Reconstruction and Growth		NEV			
44NN0226	Reconstruction and Growth	Y	Eligible	P		
44NN0227	Reconstruction and Growth	Y	Eligible	P		
44NN0228	Reconstruction and Growth		NEV			

DHRID	Period(s) of Occupation	Phase II Conducted	Eligibility	Sent to/Concurred by SHPO		
44NN0229	Colony to Nation, Early National Period	Y	Not Eligible	Y		
44NN0230	Colony to Nation, Early National Period, Reconstruction and Growth	Y	Eligible	Y		
44NN0231	Unidentified Prehistoric		NEV			
44NN0232	Middle Woodland, Reconstruction and Growth		NEV			
44NN0233	Reconstruction and Growth, Unidentified Prehistoric		NEV			
44NN0234	Reconstruction and Growth		NEV			
44NN0235	Reconstruction and Growth		NEV			
44NN0236	Reconstruction and Growth		NEV			
44NN0237	Reconstruction and Growth		NEV			
44NN0238	Unidentified Prehistoric		NEV			
44NN0239	Colony to Nation, Reconstruction and Growth, Settlement to Society, Unidentified Prehistoric		NEV			
44NN0240	Reconstruction and Growth		NEV			
44NN0241	Reconstruction and Growth		NEV			
44NN0242	Antebellum Period, Colony to Nation, Settlement to Society, Unidentified Prehistoric		NEV			
44NN0243	Middle Woodland, Settlement to Society, Reconstruction and Growth		NEV			
44NN0244	Antebellum Period, Unidentified Prehistoric		NEV			
44NN0245	Colony to Nation, Settlement to Society, Unidentified Woodland		NEV			
44NN0246	Colony to Nation, Early National Period, Early Woodland		NEV			
44NN0247	Settlement to Society, Unidentified Prehistoric		NEV			
44NN0248	Colony to Nation, Settlement to Society		NEV			
44NN0249	Late Archaic		NEV			
44NN0250	Early Woodland		NEV			
44NN0251	Colony to Nation, Settlement to Society, Unidentified Prehistoric		NEV			
44NN0252	Antebellum Period		NEV			
44NN0253	Antebellum Period, Reconstruction and Growth, Unidentified Prehistoric		NEV			
44NN0254	Unidentified Prehistoric		NEV			
44NN0255	Middle Woodland, Settlement to Society		NEV			
44NN0256	Antebellum Period, Reconstruction and Growth		NEV			
44NN0257	Colony to Nation, Late Archaic, Settlement to Society		NEV			
44NN0258	Middle Woodland, Settlement to Society, WWI and WWII		NEV			
44NN0259	Reconstruction and Growth, Unidentified Prehistoric		NEV			
44NN0260	Early National Period, Middle Woodland		NEV			
44NN0261	Antebellum Period, Early National Period, Unidentified Prehistoric		NEV			
44NN0262	Unidentified Prehistoric		NEV			
44NN0263	Early National Period, Unidentified Prehistoric		NEV			
44NN0264	Early National Period		NEV			
44NN0265	Reconstruction and Growth, Unidentified Prehistoric		NEV			
44NN0266	Early Woodland, Settlement to Society		NEV			
44NN0267	Antebellum Period, Early National Period, Late Archaic, Late Woodland, Reconstruction and Growth		NEV			
44NN0268	Unidentified Prehistoric		NEV			

DHRID	Period(s) of Occupation	Phase II Conducted	Eligibility	Sent to/Concurred by SHPO		
44NN0269	Antebellum Period, Middle Archaic, Reconstruction and Growth		NEV			
44NN0270	Reconstruction and Growth, Unidentified Prehistoric		NEV			
44NN0271	Reconstruction and Growth		NEV			
44NN0272	Unidentified Prehistoric		NEV			
44NN0273	Antebellum Period, Reconstruction and Growth		NEV			
44NN0274	Early Woodland, Reconstruction and Growth		NEV			
44NN0275	Reconstruction and Growth		NEV			
44NN0277	Reconstruction and Growth		NEV			
44NN0279	WWI and WWII		NEV			
44NN0310	Civil War, Middle Woodland	Y	Not Eligible	y		
44NN0316	WWI and WWII		NEV			
44NN0317	Early Woodland		NEV			
44NN0318	Colony to Nation, Settlement to Society		NEV			
44NN0319	Antebellum Period		NEV			
44NN0320	Civil War		NEV			
44NN0321	Civil War	y	Not Eligible	y		
44NN0336	Reconstruction and Growth		NEV			
44NN0337	Reconstruction and Growth, Unidentified Prehistoric		NEV			
44NN0340	Late Woodland	Y	Not Eligible	Y		
44NN0341	Antebellum Period, Early National Period, Reconstruction and Growth	y	Not Eligible	Y		
44NN0352	Reconstruction and Growth	Y	Eligible	P		
44NN0353	Reconstruction and Growth	Y	Not Eligible	P		
44NN0355	Antebellum, Early National, Reconstruction and Growth, Middle Woodland	Y	Pending			
44NN0356	Reconstruction and Growth		NEV			
44NN0357	Reconstruction and Growth		NEV			

Fac Nbr	Type Code	Description - CAT CODE LONG NAME	Placed In Service Date	Historical Status Code	Historic Status Date
1	S	FLAG POLE	03/12/1962	DNE	07/06/2016
1	S	FLAG POLE	03/12/1962	DNE	07/06/2016
2	B	VISITOR CONTR CENTER	07/01/1991	NEV	
3	B	ACCESS CONTROL FACILITY	07/01/1998	NEV	
4	S	OVERHEAD PROTECTION	06/22/2006	NEV	
5	B	WATER SUPPLY BUILDING	07/01/1951	NAR	07/01/1951
5	B	WATER SUPPLY TREATMENT FACILITY	07/01/1951	NAR	07/01/1951
6	B	WATER PUMP STATION	02/21/2006	NEV	
6	B	WASTE TREATMENT BUILDING	02/21/2006	NEV	
7	B	WASTE TREATMENT BUILDING	02/21/2006	NEV	
7	B	WATER PUMP STATION	02/21/2006	NEV	
8	B	ACCESS CONTROL FACILITY	07/17/2006	NEV	
9	B	ACCESS CONTROL FACILITY	06/22/2006	NEV	
10	B	ACCESS CONTROL FACILITY	06/22/2006	NEV	
11	B	ACCESS CONTROL FACILITY	06/22/2006	NEV	
12	B	ACCESS CONTROL FACILITY	06/22/2006	NEV	
13	B	ACCESS CONTROL FACILITY	07/12/2017	NEV	
14	B	ACCESS CONTROL FACILITY	12/13/2018	NEV	09/09/9999
100	B	FAMILY HOUSING RENTAL GUARANTEE		NEV	
101	B	FAMILY HOUSING RENTAL GUARANTEE		NEV	
102	B	FAMILY HOUSING RENTAL GUARANTEE		NEV	
103	B	FAMILY HOUSING RENTAL GUARANTEE		NEV	
104	B	FAMILY HOUSING RENTAL GUARANTEE		NEV	
105	B	FAMILY HOUSING RENTAL GUARANTEE		NEV	
106	B	FAMILY HOUSING RENTAL GUARANTEE		NEV	
107	B	FAMILY HOUSING RENTAL GUARANTEE		NEV	
108	B	FAMILY HOUSING RENTAL GUARANTEE		NEV	
109	B	FAMILY HOUSING RENTAL GUARANTEE		NEV	
110	B	FAMILY HOUSING RENTAL GUARANTEE		NEV	
111	B	FAMILY HOUSING RENTAL GUARANTEE		NEV	
112	B	FAMILY HOUSING RENTAL GUARANTEE		NEV	
113	B	FAMILY HOUSING RENTAL GUARANTEE		NEV	
114	B	FAMILY HOUSING RENTAL GUARANTEE		NEV	
115	B	FAMILY HOUSING RENTAL GUARANTEE		NEV	
120	B	FAMILY HOUSING RENTAL GUARANTEE		NEV	
121	B	FAMILY HOUSING RENTAL GUARANTEE		NEV	
122	B	FAMILY HOUSING RENTAL GUARANTEE		NEV	
123	B	FAMILY HOUSING RENTAL GUARANTEE		NEV	
124	B	FAMILY HOUSING RENTAL GUARANTEE		NEV	
125	B	FAMILY HOUSING RENTAL GUARANTEE		NEV	
126	B	FAMILY HOUSING MANAGEMENT OFFICE		NEV	
130	B	FAMILY HOUSING RENTAL GUARANTEE		NEV	
131	B	FAMILY HOUSING RENTAL GUARANTEE		NEV	
132	B	FAMILY HOUSING RENTAL GUARANTEE		NEV	
133	B	FAMILY HOUSING RENTAL GUARANTEE		NEV	
134	B	FAMILY HOUSING RENTAL GUARANTEE		NEV	
135	B	FAMILY HOUSING RENTAL GUARANTEE		NEV	
136	B	FAMILY HOUSING RENTAL GUARANTEE		NEV	
137	B	FAMILY HOUSING RENTAL GUARANTEE		NEV	

138	B	FAMILY HOUSING RENTAL GUARANTEE		NEV	
139	B	FAMILY HOUSING RENTAL GUARANTEE		NEV	
140	B	FAMILY HOUSING RENTAL GUARANTEE		NEV	
142	B	FAMILY HOUSING RENTAL GUARANTEE		NEV	
150	B	FAMILY HOUSING RENTAL GUARANTEE		NEV	
151	B	FAMILY HOUSING RENTAL GUARANTEE		NEV	
152	B	FAMILY HOUSING RENTAL GUARANTEE		NEV	
153	B	FAMILY HOUSING RENTAL GUARANTEE		NEV	
154	B	FAMILY HOUSING RENTAL GUARANTEE		NEV	
155	B	FAMILY HOUSING RENTAL GUARANTEE		NEV	
156	B	FAMILY HOUSING RENTAL GUARANTEE		NEV	
157	B	FAMILY HOUSING RENTAL GUARANTEE		NEV	
158	B	FAMILY HOUSING RENTAL GUARANTEE		NEV	
160	B	FAMILY HOUSING RENTAL GUARANTEE		NEV	
162	B	FAMILY HOUSING RENTAL GUARANTEE		NEV	
167	B	MAINTENANCE SHOP, GENERAL PURPOSE		NEV	
168	B	HOUSING SUPPLIES AND STORAGE FACILITY		NEV	
170	B	FAMILY HOUSING RENTAL GUARANTEE		NEV	
172	B	FAMILY HOUSING RENTAL GUARANTEE		NEV	
174	B	FAMILY HOUSING RENTAL GUARANTEE		NEV	
176	B	FAMILY HOUSING RENTAL GUARANTEE		NEV	
178	B	FAMILY HOUSING RENTAL GUARANTEE		NEV	
180	B	FAMILY HOUSING RENTAL GUARANTEE		NEV	
182	B	FAMILY HOUSING RENTAL GUARANTEE		NEV	
184	B	FAMILY HOUSING RENTAL GUARANTEE		NEV	
186	B	FAMILY HOUSING RENTAL GUARANTEE		NEV	
190	B	FAMILY HOUSING RENTAL GUARANTEE		NEV	
192	B	FAMILY HOUSING RENTAL GUARANTEE		NEV	
194	B	FAMILY HOUSING RENTAL GUARANTEE		NEV	
196	B	FAMILY HOUSING RENTAL GUARANTEE		NEV	
206	S	BUS SHELTER	09/28/2000	NEV	
210	B	HEADQUARTERS CENTER	07/01/1962	DNE	07/06/2016
211	B	CHILLED WATER EXTERIOR DISTRIBUTION LINE	07/18/2011	NEV	
211	B	SQUADRON / COMPANY HEADQUARTERS BUILDING	07/18/2011	NEV	
211	B	WAREHOUSE SUPPLY AND EQUIPMENT BASE	07/18/2011	NEV	
211	B	ARMORY	07/18/2011	NEV	
212	S	OVERHEAD PROTECTION	07/18/2011	NEV	
213	B	HEADQUARTERS CENTER	07/01/1992	NEV	
215	B	MISCELLANEOUS RECREATION BUILDING	07/01/1953	DNE	07/06/2016
233	B	ADMINISTRATIVE OFFICE, NON AIR FORCE	07/01/1959	DNE	07/06/2016
235	S	ELECTRIC SUBSTATION		NEV	
235	S	MECHANICAL SECURITY BARRICADES		NEV	
235	S	FENCE SECURITY/VEHICLE BARRIERS		NEV	
300	B	MISCELLANEOUS STORAGE TANK - ABOVE GROUND	07/01/1975	DNE	07/06/2016
300	B	MUSEUM BUILDING	07/01/1975	DNE	07/06/2016
300	B	ADMINISTRATIVE OFFICE, NON AIR FORCE	07/01/1975	DNE	07/06/2016
302	B	FAMILY HOUSING CAPEHART		ELPA	06/07/2002
303	B	FAMILY HOUSING CAPEHART		ELPA	06/07/2002
304	B	FAMILY HOUSING CAPEHART		ELPA	06/07/2002
305	B	FAMILY HOUSING CAPEHART		ELPA	06/07/2002
306	B	FAMILY HOUSING CAPEHART		ELPA	06/07/2002
307	B	FAMILY HOUSING CAPEHART		ELPA	06/07/2002

308	B	FAMILY HOUSING CAPEHART		ELPA	06/07/2002
309	B	FAMILY HOUSING CAPEHART		ELPA	06/07/2002
310	B	FAMILY HOUSING CAPEHART		ELPA	06/07/2002
311	B	FAMILY HOUSING CAPEHART		ELPA	06/07/2002
312	B	FAMILY HOUSING CAPEHART		ELPA	06/07/2002
314	S	RECREATION PAVILION	07/05/2011	NEV	
315	B	FAMILY HOUSING CAPEHART		ELPA	06/07/2002
316	S	RECREATION PAVILION	07/05/2011	NEV	
317	B	FAMILY HOUSING CAPEHART		ELPA	06/07/2002
318	B	FAMILY HOUSING CAPEHART		ELPA	07/06/2002
319	B	FAMILY HOUSING CAPEHART		ELPA	06/07/2002
321	S	RECREATION PAVILION	04/05/1990	NEV	
322	B	FAMILY HOUSING CAPEHART		ELPA	07/06/2002
323	B	FAMILY HOUSING CAPEHART		ELPA	07/06/2002
324	S	RECREATION PAVILION	05/31/2011	NEV	
327	B	FAMILY HOUSING CAPEHART		ELPA	06/07/2002
328	B	FAMILY HOUSING CAPEHART		ELPA	06/07/2002
331	B	FAMILY HOUSING CAPEHART		ELPA	06/07/2002
334	B	FAMILY HOUSING CAPEHART		ELPA	06/07/2002
335	B	FAMILY HOUSING CAPEHART		ELPA	06/07/2002
338	B	FAMILY HOUSING CAPEHART		ELPA	06/07/2002
339	B	FAMILY HOUSING CAPEHART		ELPA	06/07/2002
341	B	FAMILY HOUSING CAPEHART		ELPA	06/07/2002
342	B	FAMILY HOUSING CAPEHART		ELPA	06/07/2002
345	B	FAMILY HOUSING CAPEHART		ELPA	06/07/2002
346	B	FAMILY HOUSING CAPEHART		ELPA	06/07/2002
348	B	FAMILY HOUSING CAPEHART		ELPA	06/07/2002
349	B	FAMILY HOUSING CAPEHART		ELPA	06/07/2002
350	B	FAMILY HOUSING CAPEHART		ELPA	06/07/2002
351	B	FAMILY HOUSING RENTAL GUARANTEE		NEV	
352	B	FAMILY HOUSING RENTAL GUARANTEE		NEV	
353	B	FAMILY HOUSING RENTAL GUARANTEE		NEV	
354	B	FAMILY HOUSING RENTAL GUARANTEE		NEV	
355	B	FAMILY HOUSING RENTAL GUARANTEE		NEV	
356	B	FAMILY HOUSING RENTAL GUARANTEE		NEV	
357	B	FAMILY HOUSING RENTAL GUARANTEE		NEV	
358	B	FAMILY HOUSING RENTAL GUARANTEE		NEV	
359	B	FAMILY HOUSING RENTAL GUARANTEE		NEV	
360	B	FAMILY HOUSING RENTAL GUARANTEE		NEV	
361	B	FAMILY HOUSING RENTAL GUARANTEE		NEV	
362	B	FAMILY HOUSING RENTAL GUARANTEE		NEV	
363	B	FAMILY HOUSING RENTAL GUARANTEE		NEV	
364	B	FAMILY HOUSING RENTAL GUARANTEE		NEV	
365	B	FAMILY HOUSING RENTAL GUARANTEE		NEV	
366	B	FAMILY HOUSING RENTAL GUARANTEE		NEV	
367	B	FAMILY HOUSING RENTAL GUARANTEE		NEV	
368	B	FAMILY HOUSING RENTAL GUARANTEE		NEV	
369	B	FAMILY HOUSING RENTAL GUARANTEE		NEV	
370	B	FAMILY HOUSING RENTAL GUARANTEE		NEV	
371	B	FAMILY HOUSING RENTAL GUARANTEE		NEV	
373	B	FAMILY HOUSING RENTAL GUARANTEE		NEV	
400	B	SHIP OPERATIONS BUILDING	10/22/2004	NEV	

401	B	AIRCRAFT RESEARCH ENGINEERING	07/01/1952	DNE	07/06/2016
401	B	AIRCRAFT RESEARCH ENGINEERING	07/01/1952	DNE	07/06/2016
401	B	AIRCRAFT RESEARCH ENGINEERING	07/01/1952	DNE	07/06/2016
401	B	RESTAURANT, BASE	07/01/1952	DNE	07/06/2016
401	B	TELECOMMUNICATIONS FACILITY	07/01/1952	DNE	07/06/2016
402	B	HEATING FROM CENTRAL PLANT	08/10/2022	NEV	
403	B	AIRCRAFT RESEARCH ENGINEERING	07/01/1960	DNE	07/06/2016
404	B	ADMINISTRATIVE OFFICE, NON AIR FORCE	07/01/1986	NEV	
405	B	AETC TECHNICAL TRAINING SUPPORT	07/01/1954	DNE	07/23/2010
408	B	TACTICAL OPERATIONS	03/28/2004	NEV	
409	B	HEATING FACILITY BUILDING	07/01/1952	DNE	07/06/2016
409	B	PROTOTYPE MODEL CONSTRUCTION AND ASSEMBLY	07/01/1952	DNE	07/06/2016
411	B	WASTE TREATMENT BUILDING	02/21/2006	NEV	
414	B	SHIP OPERATIONS BUILDING	07/01/1954	DNE	07/06/2016
414	B	SHIP OPERATIONS BUILDING	07/01/1954	DNE	07/06/2016
415	S	TRAINING MOCK-UPS	07/01/1954	NREI	07/06/2016
423	B	MATERIAL RESEARCH TEST LABORATORY	07/01/1962	DNE	07/06/2016
426	B	SHIP OPERATIONS BUILDING	10/12/1994	NEV	
427	B	COMMUNITY/CONFERENCE CENTER	10/28/1998	NEV	
430	B	BASE HAZARDOUS STORAGE	07/01/1986	NEV	
432	S	THEATER, OUTDOOR	05/26/2013	NEV	
432	S	LOAD/UNLOADING PLATFORM	05/26/2013	NEV	
433	B	SHIP OPERATIONS BUILDING	07/01/1998	NEV	
433	B	SHIP OPERATIONS BUILDING	07/01/1998	NEV	
438	B	BASE HAZARDOUS STORAGE	07/01/1984	NEV	
438	B	MISCELLANEOUS STORAGE TANK - ABOVE GROUND	07/01/1984	NEV	
439	B	WATER SUPPLY NON-POTABLE BUILDING	07/01/1986	NEV	
439	B	WATER SUPPLY NON-POTABLE	07/01/1986	NEV	
444	B	SHIP OPERATIONS BUILDING	07/01/1998	NEV	
445	B	SHIP OPERATIONS BUILDING	07/01/1997	NEV	
448	B	WAREHOUSE SUPPLY AND EQUIPMENT BASE	07/01/1997	NEV	
451	B	CRASH BOAT CREW STATION	05/03/1996	NEV	
452	B	ACCESS CONTROL FACILITY	07/01/1996	NEV	
453	B	WAREHOUSE SUPPLY AND EQUIPMENT BASE	07/01/1997	NEV	
454	B	SHIP OPERATIONS BUILDING	07/01/1999	NEV	
455	B	SHIP OPERATIONS BUILDING	07/01/1998	NEV	
456	S	RECREATION PAVILION	07/01/1998	NEV	
458	B	BASE ENGINEER COVERED STORAGE FACILITY	03/01/2007	NEV	
459	B	LIQUID OXYGEN STORAGE	07/01/1998	NEV	
460	B	TECHNICAL TRAINING LABORATORY/SHOP	07/01/1967	DNE	07/23/2010
460	B	MISCELLANEOUS STORAGE TANK - ABOVE GROUND	07/01/1967	DNE	07/23/2010
461	B	TECHNICAL TRAINING LABORATORY/SHOP	08/30/2004	NEV	
462	B	TECHNICAL TRAINING LABORATORY/SHOP	07/01/1967	DNE	07/06/2016
463	B	LIQUID OXYGEN STORAGE	07/01/1986	NEV	
464	B	TECHNICAL TRAINING LABORATORY/SHOP	07/01/1967	DNE	07/06/2016
465	B	TECHNICAL TRAINING CLASSROOM	07/01/1989	NEV	
466	B	FLIGHT SIMULATOR TRAINING	07/01/1967	DNE	07/06/2016
466	B	AETC TECHNICAL TRAINING SUPPORT	07/01/1967	DNE	07/06/2016
467	B	ACCESS CONTROL FACILITY	05/07/1996	NEV	
468	S	OVERHEAD PROTECTION	05/08/2008	NEV	
500	B	WATER SUPPLY STORAGE, NON-POTABLE	02/01/2013	NEV	
500	B	DORMITORY UNACCOMPANIED - WOUNDED WARRIORS	02/01/2013	NEV	

500	B	DORMITORY UNACCOMPANIED - WOUNDED WARRIORS	02/01/2013	NEV	
500	B	MEDICAL/DENTAL EDUCATION AND TRAINING	02/01/2013	NEV	
501	B	HEADQUARTERS CENTER	08/30/2012	NEV	
502	B	LIGHTNING WARNING SET	08/30/2012	NEV	
502	B	MEDICAL COMMAND AND ADMINISTRATION	08/30/2012	NEV	
502	B	FAMILY SUPPORT CENTER	08/30/2012	NEV	
503	S	RECREATION PAVILION	02/01/2013	NEV	
504	S	RECREATION PAVILION	02/01/2013	NEV	
515	B	AIR FORCE CLINIC	07/01/1962	DNE	07/06/2016
516	B	MEDICAL COMMAND AND ADMINISTRATION	04/19/1999	NEV	
574	B	AIR FORCE CLINIC	06/21/1994	NEV	
575	B	AIR FORCE CLINIC	06/21/1994	NEV	
576	B	DENTAL CLINIC	07/01/1962	DNE	07/06/2016
576	B	PHYSICAL THERAPY	07/01/1962	DNE	07/06/2016
576	B	PHARMACY	07/01/1962	DNE	07/06/2016
576	B	AIR FORCE CLINIC	07/01/1962	DNE	07/06/2016
576	B	RADIOLOGY	07/01/1962	DNE	07/06/2016
576	B	MEDICAL COMMAND AND ADMINISTRATION	07/01/1962	DNE	07/06/2016
576	B	FOOD SERVICE	07/01/1962	DNE	07/06/2016
576	B	SURGICAL SERVICE	07/01/1962	DNE	07/06/2016
576	B	ENVIRONMENTAL HEALTH	07/01/1962	DNE	07/06/2016
577	B	MEDICAL COMMAND AND ADMINISTRATION	07/25/2003	NEV	
579	B	MEDICAL COMMAND AND ADMINISTRATION	07/01/1995	DNE	04/21/2011
580	B	ANIMAL CLINIC	07/01/1998	NEV	
584	B	MATERIALS SERVICES (MEDICAL LOGISTICS)	08/25/2011	NEV	
586	B	EMERGENCY ELECTRIC POWER GENERATION PLANT	07/01/1962	DNE	07/06/2016
586	B	AIR CONDITIONING CENTRAL PLANT	07/01/1962	DNE	07/06/2016
587	B	EMERGENCY ELECTRIC POWER GENERATION PLANT	07/01/1991	NEV	
587	B	HEATING FACILITY BUILDING	07/01/1991	NEV	
589	S	WATER FIRE PUMPING STATION	07/01/1995	NEV	
589	S	WATER SUPPLY STORAGE, NON-POTABLE	07/01/1995	NEV	
590	B	EMERGENCY ELECTRIC POWER GENERATION PLANT	07/01/2006	NEV	
590	B	BUILDING HOUSING MISCELLANEOUS UTILITY PLANT	07/01/2006	NEV	
601	B	SCIF	07/01/1958	DNE	07/06/2016
601	B	HEADQUARTERS CENTER	07/01/1958	DNE	07/06/2016
605	S	BUS SHELTER	07/01/1969	DNE	07/06/2016
641	B	SWIMMING POOL, INDOOR	07/16/1996	NEV	
643	B	SWIMMING POOL, INDOOR	07/01/1958	DNE	08/24/2011
643	B	GYMNASIUM	07/01/1958	DNE	08/24/2011
644	B	MWR SUPPLY AND NAF CENTRAL STORAGE	07/31/1998	NEV	
645	S	MISCELLANEOUS OUTDOOR RECREATION FACILITY	07/01/1998	NEV	
646	S	MISCELLANEOUS OUTDOOR RECREATION FACILITY	07/01/1998	NEV	
647	B	AUDIOVISUAL FACILITY	07/01/1968	DNE	03/22/2016
648	B	FIRE STATION	07/01/1992	NEV	07/01/1992
648	B	SECURITY POLICE OPERATIONS	07/01/1992	NEV	07/01/1992
649	S	MISCELLANEOUS OUTDOOR RECREATION FACILITY	07/01/1998	NEV	
650	B	RED CROSS OFFICE	07/01/1957	DNE	10/26/2010
650	B	ADMINISTRATIVE OFFICE, NON AIR FORCE	07/01/1957	DNE	10/26/2010
650	B	BASE PERSONNEL OFFICE	07/01/1957	DNE	10/26/2010
650	B	FAMILY SUPPORT CENTER	07/01/1957	DNE	10/26/2010
650	B	BASE ENGINEER ADMINISTRATION	07/01/1957	DNE	10/26/2010
650	B	TECHNICAL TRAINING CLASSROOM	07/01/1957	DNE	10/26/2010

650	B	SECURITY POLICE OPERATIONS	07/01/1957	DNE	10/26/2010
650	B	BASE PERSONNEL OFFICE	07/01/1957	DNE	10/26/2010
650	B	FAMILY HOUSING MANAGEMENT OFFICE	07/01/1957	DNE	10/26/2010
650	B	TRAFFIC MANAGEMENT FACILITY	07/01/1957	DNE	10/26/2010
654	B	BUILDING HOUSING MISCELLANEOUS UTILITY PLANT	07/01/2005	NEV	
654	B	OPERATING STORAGE, SPECIAL FUELS - ABOVE GROUND	07/01/2005	NEV	
654	B	EMERGENCY ELECTRIC POWER GENERATION PLANT	07/01/2005	NEV	
655	B	HEADQUARTERS, GROUP	07/01/1949	DNE	07/06/2016
656	B	WAREHOUSE SUPPLY AND EQUIPMENT BASE	07/01/1949	NAR	07/01/1949
656	B	WAREHOUSE, FORMS AND PUBLICATIONS, BASE	07/01/1949	NAR	07/01/1949
657	B	WAREHOUSE SUPPLY AND EQUIPMENT BASE	07/01/1949	DNE	07/06/2016
658	B	ADMINISTRATIVE OFFICE, NON AIR FORCE	07/01/1984	NEV	
658	B	WAREHOUSE SUPPLY AND EQUIPMENT BASE	07/01/1984	NEV	
658	B	MATERIALS SERVICES (MEDICAL LOGISTICS)	07/01/1984	NEV	
659	S	PRIVATELY OWNED VEHICLE WASHRACK	07/01/1988	NEV	
660	B	HOBBY SHOP AUTOMOTIVE	07/01/1974	DNE	07/06/2016
660	B	MISCELLANEOUS STORAGE TANK - ABOVE GROUND	07/01/1974	DNE	07/06/2016
661	B	HEADQUARTERS CENTER	03/30/2000	NEV	
662	B	MISCELLANEOUS STORAGE TANK - ABOVE GROUND	07/01/1956	DNE	07/06/2016
662	B	TELECOMMUNICATIONS FACILITY	07/01/1956	DNE	07/06/2016
662	B	SQUADRON / COMPANY HEADQUARTERS BUILDING	07/01/1956	DNE	07/06/2016
664	B	SQUADRON / COMPANY HEADQUARTERS BUILDING	07/01/1956	ELPA	08/18/2006
664	B	MEDICAL COMMAND AND ADMINISTRATION	07/01/1956	ELPA	08/18/2006
664	B	TRANSIENT UPH, ADVANCED INDIVIDUAL TRAINEES (AIT)	07/01/1956	ELPA	08/18/2006
664	B	AIR FORCE CLINIC	07/01/1956	ELPA	08/18/2006
665	S	MISCELLANEOUS OUTDOOR RECREATION FACILITY	09/19/2019	NEV	09/09/9999
667	B	TELEVISION PRODUCTION FACILITY	07/01/1962	DNE	07/06/2016
667	B	TELECOMMUNICATIONS FACILITY	07/01/1962	DNE	07/06/2016
667	B	DATA PROCESSING INSTALLATION	07/01/1962	DNE	07/06/2016
668	B	HOBBY SHOP AUTOMOTIVE	09/13/1993	NEV	
668	B	MISCELLANEOUS STORAGE TANK - ABOVE GROUND	09/13/1993	NEV	
669	B	DENTAL CLINIC	07/01/1964	DNE	07/06/2016
670	B	TELECOMMUNICATIONS FACILITY	07/01/1967	DNE	07/06/2016
671	B	THRIFT SHP	07/01/1984	NEV	
671	B	RECREATION CENTER	07/01/1984	NEV	
671	B	FAMILY SUPPORT CENTER	07/01/1984	NEV	
671	B	LOAD/UNLOADING PLATFORM	07/01/1984	NEV	
672	B	MISCELLANEOUS STORAGE TANK - ABOVE GROUND	05/03/2010	NEV	
672	B	TECHNICAL TRAINING CLASSROOM	05/03/2010	NEV	
672	B	AETC TECHNICAL TRAINING SUPPORT	05/03/2010	NEV	
672	B	CHILLED WATER EXTERIOR DISTRIBUTION LINE	05/03/2010	NEV	
673	B	GYMNASIUM	12/14/2001	NEV	
674	S	RECREATION PAVILION	09/27/2007	NEV	
675	B	BOWLING CENTER	07/01/1962	DNE	07/06/2016
677	B	FAST FOOD SERVICE	12/15/2005	NEV	
690	S	BASE ENGINEER STORAGE SHED	02/07/2002	NAR	02/07/2002
691	B	BUILDING HOUSING MISCELLANEOUS UTILITY PLANT	02/23/2017	NEV	
691	B	EMERGENCY ELECTRIC POWER GENERATION PLANT	02/23/2017	NEV	
692	B	BUILDING HOUSING MISCELLANEOUS UTILITY PLANT	02/23/2017	NEV	
692	B	EMERGENCY ELECTRIC POWER GENERATION PLANT	02/23/2017	NEV	
693	S	RECREATION PAVILION	11/28/2005	NEV	
694	S	RECREATION PAVILION	11/28/2005	NEV	

695	B	AIRMAN DINING HALLS (DETACHED)	06/04/2002	NEV	
696	B	DORMITORY AIRMAN PERMANENT PARTY/PCS-STUDENT	04/24/2003	NAR	04/24/2003
696	B	HOUSING SUPPLIES AND STORAGE FACILITY	04/24/2003	NAR	04/24/2003
697	B	WAREHOUSE SUPPLY AND EQUIPMENT BASE	06/06/2002	NEV	
697	B	DORMITORY AIRMAN PERMANENT PARTY/PCS-STUDENT	06/06/2002	NEV	
698	B	DORMITORY AIRMAN PERMANENT PARTY/PCS-STUDENT	06/06/2002	NAR	06/06/2002
698	B	HOUSING SUPPLIES AND STORAGE FACILITY	06/06/2002	NAR	06/06/2002
699	B	WAREHOUSE SUPPLY AND EQUIPMENT BASE	07/01/1998	NEV	
699	B	TRANSIENT UPH, ADVANCED INDIVIDUAL TRAINEES (AIT)	07/01/1998	NEV	
700	B	BAND CENTER	06/10/2011	NEV	
701	S	OVERHEAD PROTECTION	12/18/2012	NEV	
702	S	OVERHEAD PROTECTION	09/22/2012	NEV	
703	S	PRIVATELY OWNED VEHICLE WASHRACK	09/22/2012	NEV	
703	S	WATER FIRE PUMPING STATION	09/22/2012	NEV	
704	B	BASE PACKAGE STORE	10/22/2012	NEV	
704	B	EXCHANGE BRANCH	10/22/2012	NEV	
704	B	FAST FOOD SERVICE	10/22/2012	NEV	
704	B	POL - PIPELINE, LIQUID FUELS AND GASES - UNDERGROUND	10/22/2012	NEV	
705	B	HEADQUARTERS CENTER	07/01/1952	DNE	10/26/2010
705	B	HEADQUARTERS CENTER	07/01/1952	DNE	10/26/2010
705	B	TELECOMMUNICATIONS FACILITY	07/01/1952	DNE	10/26/2010
705	B	SAFETY EDUCATION FACILITY	07/01/1952	DNE	10/26/2010
705	B	HEADQUARTERS CENTER	07/01/1952	DNE	10/26/2010
705	B	HEADQUARTERS CENTER	07/01/1952	DNE	10/26/2010
705	B	HEADQUARTERS CENTER	07/01/1952	DNE	10/26/2010
705	B	ADMINISTRATIVE OFFICE, NON AIR FORCE	07/01/1952	DNE	10/26/2010
705	B	HEADQUARTERS CENTER	07/01/1952	DNE	10/26/2010
705	B	HEADQUARTERS CENTER	07/01/1952	DNE	10/26/2010
705	B	HEADQUARTERS CENTER	07/01/1952	DNE	10/26/2010
705	B	HEADQUARTERS CENTER	07/01/1952	DNE	10/26/2010
705	B	ADMINISTRATIVE OFFICE, NON AIR FORCE	07/01/1952	DNE	10/26/2010
705	B	BASE PERSONNEL OFFICE	07/01/1952	DNE	10/26/2010
705	B	AUDIOVISUAL FACILITY	07/01/1952	DNE	10/26/2010
705	B	HEADQUARTERS CENTER	07/01/1952	DNE	10/26/2010
705	B	HEADQUARTERS CENTER	07/01/1952	DNE	10/26/2010
705	B	EXCHANGE CAFETERIA SNACK BAR	07/01/1952	DNE	10/26/2010
705	B	BASE SUPPLY ADMINISTRATION	07/01/1952	DNE	10/26/2010
705	B	HEADQUARTERS CENTER	07/01/1952	DNE	10/26/2010
705	B	SQUADRON / COMPANY HEADQUARTERS BUILDING	07/01/1952	DNE	10/26/2010
705	B	HEADQUARTERS CENTER	07/01/1952	DNE	10/26/2010
705	B	HEADQUARTERS CENTER	07/01/1952	DNE	10/26/2010
705	B	OPERATING STORAGE, SPECIAL FUELS - ABOVE GROUND	07/01/1952	DNE	10/26/2010
705	B	HEADQUARTERS CENTER	07/01/1952	DNE	10/26/2010
706	S	BILLBOARD	08/29/2012	NEV	
712	S	MISCELLANEOUS OUTDOOR RECREATION FACILITY	02/24/2017	NEV	
713	S	MISCELLANEOUS OUTDOOR RECREATION FACILITY	02/28/2017	NEV	
714	S	MISCELLANEOUS OUTDOOR RECREATION FACILITY	07/01/1998	NEV	
715	S	RECREATION PAVILION	07/01/1998	NEV	
716	S	RECREATION PAVILION	07/01/1998	NEV	
717	S	RECREATION PAVILION	07/01/1998	NEV	
802	S	BUS SHELTER	05/01/2008	NEV	

804	B	UNACCOMPANIED PERSONNEL QUARTERS (MOBILIZATION, EXERCISE, AND DISASTER RESPONSE)	07/01/1953	ELPA	08/18/2006
804	B	ARMORY	07/01/1953	ELPA	08/18/2006
804	B	ARMORY	07/01/1953	ELPA	08/18/2006
804	B	MISCELLANEOUS RECREATION BUILDING	07/01/1953	ELPA	08/18/2006
804	B	ADMINISTRATIVE OFFICE, NON AIR FORCE	07/01/1953	ELPA	08/18/2006
804	B	ADMINISTRATIVE OFFICE, NON AIR FORCE	07/01/1953	ELPA	08/18/2006
804	B	SQUADRON / COMPANY HEADQUARTERS BUILDING	07/01/1953	ELPA	08/18/2006
804	B	WAREHOUSE SUPPLY AND EQUIPMENT BASE	07/01/1953	ELPA	08/18/2006
805	B	SQUADRON / COMPANY HEADQUARTERS BUILDING	07/01/1953	ELPA	08/18/2006
805	B	AETC TECHNICAL TRAINING SUPPORT	07/01/1953	ELPA	08/18/2006
805	B	WAREHOUSE SUPPLY AND EQUIPMENT BASE	07/01/1953	ELPA	08/18/2006
805	B	ADMINISTRATIVE OFFICE, NON AIR FORCE	07/01/1953	ELPA	08/18/2006
805	B	ARMORY	07/01/1953	ELPA	08/18/2006
805	B	TELECOMMUNICATIONS FACILITY	07/01/1953	ELPA	08/18/2006
805	B	TRANSIENT UPH, ADVANCED INDIVIDUAL TRAINEES (AIT)	07/01/1953	ELPA	08/18/2006
806	B	VEHICLE MAINTENANCE SHOP	07/01/1952	DNE	07/06/2016
806	B	MISCELLANEOUS STORAGE TANK - ABOVE GROUND	07/01/1952	DNE	07/06/2016
807	B	DORMITORY AIRMAN PERMANENT PARTY/PCS-STUDENT	03/05/2010	NEV	
807	B	LIGHTNING WARNING SET	03/05/2010	NEV	
807	B	CHILLED WATER EXTERIOR DISTRIBUTION LINE	03/05/2010	NEV	
810	B	SQUADRON / COMPANY HEADQUARTERS BUILDING	07/01/1953	ELPA	08/18/2006
810	B	ARMORY	07/01/1953	ELPA	08/18/2006
810	B	TRANSIENT UPH, ADVANCED INDIVIDUAL TRAINEES (AIT)	07/01/1953	ELPA	08/18/2006
810	B	ARMORY	07/01/1953	ELPA	08/18/2006
814	B	SQUADRON / COMPANY HEADQUARTERS BUILDING	07/01/1953	ELPA	08/18/2006
814	B	MISCELLANEOUS RECREATION BUILDING	07/01/1953	ELPA	08/18/2006
814	B	DINING HALL IN AIRMAN DORMITORY	07/01/1953	ELPA	08/18/2006
814	B	UNACCOMPANIED PERSONNEL QUARTERS (MOBILIZATION, EXERCISE, AND DISASTER RESPONSE)	07/01/1953	ELPA	08/18/2006
814	B	WAREHOUSE SUPPLY AND EQUIPMENT BASE	07/01/1953	ELPA	08/18/2006
814	B	ARMORY	07/01/1953	ELPA	08/18/2006
815	B	SQUADRON / COMPANY HEADQUARTERS BUILDING	07/01/1953	ELPA	08/18/2006
815	B	ARMORY	07/01/1953	ELPA	08/18/2006
815	B	AIR FORCE CLINIC	07/01/1953	ELPA	08/18/2006
816	B	VEHICLE MAINTENANCE SHOP	07/01/1952	DNE	07/06/2016
816	B	MISCELLANEOUS STORAGE TANK - ABOVE GROUND	07/01/1952	DNE	07/06/2016
820	B	ADMINISTRATIVE OFFICE, NON AIR FORCE	07/01/1953	ELPA	08/18/2006
820	B	ARMORY	07/01/1953	ELPA	08/18/2006
821	B	SQUADRON / COMPANY HEADQUARTERS BUILDING	07/01/1964	DNE	07/06/2016
823	B	SQUADRON / COMPANY HEADQUARTERS BUILDING	07/01/1957	DNE	07/06/2016
824	B	ADMINISTRATIVE OFFICE, NON AIR FORCE	07/01/1956	DNE	07/06/2016
824	B	SQUADRON / COMPANY HEADQUARTERS BUILDING	07/01/1956	DNE	07/06/2016
824	B	MISCELLANEOUS RECREATION BUILDING	07/01/1956	DNE	07/06/2016
824	B	TELECOMMUNICATIONS FACILITY	07/01/1956	DNE	07/06/2016
824	B	ADMINISTRATIVE OFFICE, NON AIR FORCE	07/01/1956	DNE	07/06/2016
825	B	SQUADRON / COMPANY HEADQUARTERS BUILDING	07/01/1953	DNE	07/06/2016
826	B	SQUADRON / COMPANY HEADQUARTERS BUILDING	07/01/1957	DNE	07/06/2016
827	B	AETC TECHNICAL TRAINING SUPPORT	07/01/1957	DNE	07/23/2010
827	B	TECHNICAL TRAINING CLASSROOM	07/01/1957	DNE	07/23/2010
828	B	CONSOLIDATED OPEN MESS	07/01/1983	NEV	
829	B	HEADQUARTERS CENTER	07/01/1958	DNE	07/06/2016

830	B	AETC TECHNICAL TRAINING SUPPORT	07/01/1958	DNE	07/06/2016
831	B	AETC TECHNICAL TRAINING SUPPORT	07/01/1958	DNE	07/06/2016
832	B	WAREHOUSE SUPPLY AND EQUIPMENT BASE	07/01/1969	DNE	07/06/2016
833	B	CADET SOCIAL CENTER	07/01/1958	DNE	07/06/2016
834	S	PET CEMETERY	12/09/1999	NEV	
836	B	VEHICLE MAINTENANCE SHOP	07/01/1986	NEV	
836	B	MISCELLANEOUS STORAGE TANK - ABOVE GROUND	07/01/1986	NEV	
836	B	MISCELLANEOUS STORAGE TANK - UNDERGROUND	07/01/1986	NEV	
839	B	TECHNICAL TRAINING CLASSROOM	07/01/1998	NEV	
839	B	AETC TECHNICAL TRAINING SUPPORT	07/01/1998	NEV	
839	B	SIM BLD NON-MOT	07/01/1998	NEV	
840	B	AETC TECHNICAL TRAINING SUPPORT	11/30/2005	NEV	
841	B	HEADQUARTERS CENTER	07/01/1983	NEV	
841	B	TRANSIENT LODGING SUPPORT BUILDING	07/01/1983	NEV	
843	B	MISCELLANEOUS RECREATION BUILDING	07/01/1982	NEV	
844	B	MWR SUPPLY AND NAF CENTRAL STORAGE	07/01/1983	NEV	
845	B	VEHICLE MAINTENANCE SHOP	07/01/1998	NEV	
846	B	WAREHOUSE SUPPLY AND EQUIPMENT BASE	07/06/2000	NEV	
847	B	WAREHOUSE SUPPLY AND EQUIPMENT BASE	07/06/2000	NEV	
849	B	TECHNICAL TRAINING CLASSROOM	04/21/2005	NEV	04/21/2005
849	B	AETC TECHNICAL TRAINING SUPPORT	04/21/2005	NEV	04/21/2005
849	B	PAD, EQUIPMENT OR SUPPORT	04/21/2005	NEV	04/21/2005
851	S	VEHICLE SERVICE RACK	06/17/2004	NEV	
852	B	MWR SUPPLY AND NAF CENTRAL STORAGE	07/01/1998	NEV	
854	B	ARMORY	04/23/2003	NEV	
854	B	WAREHOUSE SUPPLY AND EQUIPMENT BASE	04/23/2003	NEV	
854	B	SQUADRON / COMPANY HEADQUARTERS BUILDING	04/23/2003	NEV	
855	B	WAREHOUSE SUPPLY AND EQUIPMENT BASE	04/23/2003	NEV	
855	B	ARMORY	04/23/2003	NEV	
855	B	SQUADRON / COMPANY HEADQUARTERS BUILDING	04/23/2003	NEV	
856	B	WAREHOUSE SUPPLY AND EQUIPMENT BASE	11/04/2003	NEV	
856	B	ARMORY	11/04/2003	NEV	
856	B	SQUADRON / COMPANY HEADQUARTERS BUILDING	11/04/2003	NEV	
857	B	WAREHOUSE SUPPLY AND EQUIPMENT BASE	04/23/2003	NEV	
857	B	SQUADRON / COMPANY HEADQUARTERS BUILDING	04/23/2003	NEV	
857	B	ARMORY	04/23/2003	NEV	
858	B	WAREHOUSE SUPPLY AND EQUIPMENT BASE	12/03/2002	NEV	
858	B	ARMORY	12/03/2002	NEV	
858	B	SQUADRON / COMPANY HEADQUARTERS BUILDING	12/03/2002	NEV	
859	B	WAREHOUSE SUPPLY AND EQUIPMENT BASE	12/03/2002	NEV	
859	B	ARMORY	12/03/2002	NEV	
859	B	SQUADRON / COMPANY HEADQUARTERS BUILDING	12/03/2002	NEV	
860	B	SECURITY POLICE OPERATIONS	09/30/2002	NEV	
861	B	WAREHOUSE SUPPLY AND EQUIPMENT BASE	07/01/1976	NEV	
861	B	SQUADRON / COMPANY HEADQUARTERS BUILDING	07/01/1976	NEV	
865	S	RECREATION PAVILION	07/01/1998	NEV	
866	B	MULTI PURPOSE RECREATION BUILDING	07/01/1982	NEV	
867	B	SANITARY LATRINE	05/11/2001	NAR	05/11/2001
868	B	SQUADRON / COMPANY HEADQUARTERS BUILDING	05/11/2010	NEV	
868	B	CHILLED WATER EXTERIOR DISTRIBUTION LINE	05/11/2010	NEV	
869	B	SQUADRON / COMPANY HEADQUARTERS BUILDING	05/11/2010	NEV	
869	B	WAREHOUSE SUPPLY AND EQUIPMENT BASE	05/11/2010	NEV	

869	B	ARMORY	05/11/2010	NEV	
869	B	CHILLED WATER EXTERIOR DISTRIBUTION LINE	05/11/2010	NEV	
870	B	SQUADRON / COMPANY HEADQUARTERS BUILDING	05/11/2010	NEV	
870	B	ARMORY	05/11/2010	NEV	
870	B	WAREHOUSE SUPPLY AND EQUIPMENT BASE	05/11/2010	NEV	
870	B	CHILLED WATER EXTERIOR DISTRIBUTION LINE	05/11/2010	NEV	
871	B	SQUADRON / COMPANY HEADQUARTERS BUILDING	05/11/2010	NEV	
871	B	WAREHOUSE SUPPLY AND EQUIPMENT BASE	05/11/2010	NEV	
871	B	ARMORY	05/11/2010	NEV	
871	B	CHILLED WATER EXTERIOR DISTRIBUTION LINE	05/11/2010	NEV	
880	S	RECREATION PAVILION	05/11/2001	NEV	
881	B	RECREATION SITE LODGING	05/11/2001	NEV	
882	B	RECREATION SITE LODGING	05/11/2001	NEV	
883	B	RECREATION SITE LODGING	05/11/2001	NEV	
884	B	RECREATION SITE LODGING	05/11/2001	NEV	
885	B	RECREATION SITE LODGING	05/11/2001	NEV	
886	B	WAREHOUSE SUPPLY AND EQUIPMENT BASE	01/18/2011	NEV	
886	B	ARMORY	01/18/2011	NEV	
886	B	VEHICLE MAINTENANCE SHOP	01/18/2011	NEV	
886	B	CHILLED WATER EXTERIOR DISTRIBUTION LINE	01/18/2011	NEV	
886	B	MISCELLANEOUS STORAGE TANK - ABOVE GROUND	01/18/2011	NEV	
886	B	OPERATING STORAGE, SPECIAL FUELS - ABOVE GROUND	01/18/2011	NEV	
887	B	WAREHOUSE SUPPLY AND EQUIPMENT BASE	07/27/2011	NEV	
890	S	WATER PUMP STATION	09/30/2013	NEV	
899	B	SECURITY POLICE KENNEL CANINE	03/01/2004	NEV	
899	B	SECURITY POLICE OPERATIONS	03/01/2004	NEV	
900	S	OVERHEAD PROTECTION	07/25/2005	NEV	
901	B	ACCESS CONTROL FACILITY	07/25/2005	NEV	
902	B	ACCESS CONTROL FACILITY	07/25/2005	NEV	
923	B	CHAPEL, BASE	07/01/1962	DNE	07/06/2016
925	B	CHILD DEVELOPMENT CENTER	07/01/1967	DNE	07/06/2016
926	B	PLAYGROUND, GENERAL PURPOSE	07/01/1999	NEV	
926	B	CHILD DEVELOPMENT CENTER	07/01/1999	NEV	
927	B	MWR SUPPLY AND NAF CENTRAL STORAGE	07/01/1999	NEV	
928	S	RECREATION PAVILION	07/01/1999	NEV	
929	B	DEPENDENT SCHOOLS K-12	11/17/2004	NEV	
950	B	SCIF	06/02/2011	NEV	
950	B	RESTAURANT, BASE	06/02/2011	NEV	
950	B	OPERATING STORAGE, SPECIAL FUELS - ABOVE GROUND	06/02/2011	NEV	
950	B	HEADQUARTERS CENTER	06/02/2011	NEV	
1005	B	CHAPEL, BASE	07/01/1969	DNE	07/06/2016
1006	B	RELIGIOUS EDUCATION FACILITY	07/01/1962	DNE	07/06/2016
1008	S	MISCELLANEOUS PERSONNEL SHELTER	03/28/2001	NEV	
1010	B	SQUADRON / COMPANY HEADQUARTERS BUILDING	05/13/2002	NEV	
1011	B	SQUADRON / COMPANY HEADQUARTERS BUILDING	05/13/2002	NEV	
1012	B	MISCELLANEOUS STORAGE TANK - ABOVE GROUND	07/01/1969	DNE	07/06/2016
1012	B	SQUADRON / COMPANY HEADQUARTERS BUILDING	07/01/1969	DNE	07/06/2016
1013	B	SQUADRON / COMPANY HEADQUARTERS BUILDING	07/01/1969	DNE	07/06/2016
1027	B	TECHNICAL TRAINING CLASSROOM	05/04/2000	NEV	
1028	B	EMERGENCY OPERATIONS CENTER	07/01/1954	DNE	07/06/2016
1029	S	TRAINING MOCK-UPS	07/01/1995	NEV	
1030	S	OVERHEAD PROTECTION	02/28/2011	NEV	

1031	S	RECREATION PAVILION	07/15/2004	NEV	
1032	S	TRAINING MOCK-UPS	07/01/1957	DNE	06/18/2019
1033	B	WAREHOUSE SUPPLY AND EQUIPMENT BASE	07/01/1989	NEV	
1034	B	RESERVE FORCES GENERAL TRAINING SUPPORT	07/01/1999	NEV	
1035	B	RESERVE FORCES GENERAL TRAINING SUPPORT	07/01/1999	NEV	
1036	B	RESERVE FORCES GENERAL TRAINING SUPPORT	07/01/1999	NEV	
1037	B	SIM BLD NON-MOT	04/17/2006	NEV	
1040	S	MISCELLANEOUS OUTDOOR RECREATION FACILITY	07/17/2009	NEV	
1041	S	MISCELLANEOUS OUTDOOR RECREATION FACILITY	07/17/2009	NEV	
1045	S	RECREATION PAVILION	05/25/2012	NEV	
1046	B	SANITARY LATRINE	02/13/2019	NAR	02/13/2019
1055	S	TRAINING MOCK-UPS	07/01/1994	NEV	
1102	B	YOUTH CENTER	07/01/1991	NEV	
1103	B	FAMILY HOUSING RENTAL GUARANTEE		NEV	
1104	B	FAMILY HOUSING RENTAL GUARANTEE		NEV	
1105	B	FAMILY HOUSING RENTAL GUARANTEE		NEV	
1106	B	FAMILY HOUSING RENTAL GUARANTEE		NEV	
1107	B	FAMILY HOUSING RENTAL GUARANTEE		NEV	
1108	B	FAMILY HOUSING RENTAL GUARANTEE		NEV	
1109	B	FAMILY HOUSING RENTAL GUARANTEE		NEV	
1110	B	FAMILY HOUSING RENTAL GUARANTEE		NEV	
1111	B	FAMILY HOUSING RENTAL GUARANTEE		NEV	
1112	B	FAMILY HOUSING RENTAL GUARANTEE		NEV	
1113	B	FAMILY HOUSING RENTAL GUARANTEE		NEV	
1114	B	FAMILY HOUSING RENTAL GUARANTEE		NEV	
1115	B	FAMILY HOUSING RENTAL GUARANTEE		NEV	
1116	B	FAMILY HOUSING RENTAL GUARANTEE		NEV	
1117	B	FAMILY HOUSING RENTAL GUARANTEE		NEV	
1118	B	FAMILY HOUSING RENTAL GUARANTEE		NEV	
1119	B	FAMILY HOUSING RENTAL GUARANTEE		NEV	
1121	B	FAMILY HOUSING RENTAL GUARANTEE		NEV	
1126	S	RECREATION PAVILION	07/01/1998	NEV	
1130	S	MISCELLANEOUS OUTDOOR RECREATION FACILITY	01/15/2013	NEV	
1131	S	RECREATION PAVILION	07/01/1998	NEV	
1132	B	WATER SUPPLY NON-POTABLE BUILDING	07/01/1941	DNE	07/06/2016
1132	B	WATER SUPPLY NON-POTABLE	07/01/1941	DNE	07/06/2016
1133	S	RECREATION PAVILION	07/01/1998	NEV	
1135	S	RECREATION PAVILION	07/01/1949	DNE	07/06/2016
1136	B	WASTE TREATMENT BUILDING	02/21/2006	NEV	
1137	B	MWR SUPPLY AND NAF CENTRAL STORAGE	07/01/1983	NEV	
1140	B	PLAYGROUND, GENERAL PURPOSE	07/26/2011	NEV	
1140	B	CHILD DEVELOPMENT CENTER	07/26/2011	NEV	
1140	B	CHILLED WATER EXTERIOR DISTRIBUTION LINE	07/26/2011	NEV	
1141	S	RECREATION PAVILION	06/05/2008	NEV	
1143	B	MWR SUPPLY AND NAF CENTRAL STORAGE	04/21/2004	NEV	
1145	B	FAMILY HOUSING RENTAL GUARANTEE		NEV	
1146	B	FAMILY HOUSING RENTAL GUARANTEE		NEV	
1147	B	FAMILY HOUSING RENTAL GUARANTEE		NEV	
1150	S	MISCELLANEOUS OUTDOOR RECREATION FACILITY	11/14/2014	NEV	
1151	S	CEMETERY	12/09/1999	NEV	
1153	B	FAMILY HOUSING RENTAL GUARANTEE		NEV	
1155	B	FAMILY HOUSING RENTAL GUARANTEE		NEV	

1157	B	FAMILY HOUSING RENTAL GUARANTEE		NEV	
1159	B	FAMILY HOUSING RENTAL GUARANTEE		NEV	
1160	B	FAMILY HOUSING RENTAL GUARANTEE		NEV	
1161	B	FAMILY HOUSING RENTAL GUARANTEE		NEV	
1162	B	FAMILY HOUSING RENTAL GUARANTEE		NEV	
1163	B	FAMILY HOUSING RENTAL GUARANTEE		NEV	
1164	B	FAMILY HOUSING RENTAL GUARANTEE		NEV	
1165	B	FAMILY HOUSING RENTAL GUARANTEE		NEV	
1166	B	FAMILY HOUSING RENTAL GUARANTEE		NEV	
1167	B	FAMILY HOUSING RENTAL GUARANTEE		NEV	
1168	B	FAMILY HOUSING RENTAL GUARANTEE		NEV	
1169	B	FAMILY HOUSING RENTAL GUARANTEE		NEV	
1170	B	FAMILY HOUSING RENTAL GUARANTEE		NEV	
1171	B	FAMILY HOUSING RENTAL GUARANTEE		NEV	
1172	B	FAMILY HOUSING RENTAL GUARANTEE		NEV	
1173	B	FAMILY HOUSING RENTAL GUARANTEE		NEV	
1174	B	FAMILY HOUSING RENTAL GUARANTEE		NEV	
1175	B	FAMILY HOUSING RENTAL GUARANTEE		NEV	
1176	B	FAMILY HOUSING RENTAL GUARANTEE		NEV	
1177	B	FAMILY HOUSING RENTAL GUARANTEE		NEV	
1178	B	FAMILY HOUSING RENTAL GUARANTEE		NEV	
1179	B	FAMILY HOUSING RENTAL GUARANTEE		NEV	
1180	B	FAMILY HOUSING RENTAL GUARANTEE		NEV	
1181	B	FAMILY HOUSING RENTAL GUARANTEE		NEV	
1182	B	FAMILY HOUSING RENTAL GUARANTEE		NEV	
1183	B	FAMILY HOUSING RENTAL GUARANTEE		NEV	
1184	B	FAMILY HOUSING RENTAL GUARANTEE		NEV	
1185	B	FAMILY HOUSING RENTAL GUARANTEE		NEV	
1186	B	FAMILY HOUSING RENTAL GUARANTEE		NEV	
1187	B	FAMILY HOUSING RENTAL GUARANTEE		NEV	
1188	B	FAMILY HOUSING RENTAL GUARANTEE		NEV	
1189	B	FAMILY HOUSING RENTAL GUARANTEE		NEV	
1190	B	FAMILY HOUSING RENTAL GUARANTEE		NEV	
1191	B	FAMILY HOUSING RENTAL GUARANTEE		NEV	
1192	B	FAMILY HOUSING RENTAL GUARANTEE		NEV	
1193	B	FAMILY HOUSING RENTAL GUARANTEE		NEV	
1194	B	FAMILY HOUSING RENTAL GUARANTEE		NEV	
1195	B	FAMILY HOUSING RENTAL GUARANTEE		NEV	
1196	B	FAMILY HOUSING RENTAL GUARANTEE		NEV	
1197	B	FAMILY HOUSING RENTAL GUARANTEE		NEV	
1198	B	FAMILY HOUSING RENTAL GUARANTEE		NEV	
1199	B	FAMILY HOUSING RENTAL GUARANTEE		NEV	
1204	B	DEPLOY PROCESS FACILITY	03/10/2007	NEV	
1204	B	WEIGHT SCALE	03/10/2007	NEV	
1205	B	BASE HAZARDOUS STORAGE	07/01/1982	NEV	
1206	S	BASE ENGINEER STORAGE SHED	09/18/1998	NAR	09/18/1998
1207	B	BASE ENGINEER ADMINISTRATION	07/01/1997	NEV	
1208	B	BASE HAZARDOUS STORAGE	07/01/1997	NEV	
1208	B	MISCELLANEOUS STORAGE TANK - ABOVE GROUND	07/01/1997	NEV	
1209	S	RECYCLING CENTER	04/14/1999	NEV	
1209	S	ADMINISTRATIVE OFFICE, NON AIR FORCE	04/14/1999	NEV	
1209	S	BASE ENGINEER ADMINISTRATION	04/14/1999	NEV	

1209	S	WEIGHT SCALE	04/14/1999	NEV	
1209	S	MISCELLANEOUS STORAGE TANK - ABOVE GROUND	04/14/1999	NEV	
1210	B	BASE ENGINEER COVERED STORAGE FACILITY	07/01/1995	NAR	07/01/1995
1313	B	BASE LIBRARY	07/01/1968	DNE	07/06/2016
1317	B	CREDIT UNION	07/01/1983	NEV	
1321	B	POST OFFICE	07/01/1976	NEV	
1321	B	DATA PROCESSING INSTALLATION	07/01/1976	NEV	
1327	B	BANK BRANCH	04/17/2008	NEV	
1328	B	FAST FOOD SERVICE	07/01/1987	NEV	
1377	B	EXCHANGE SERVICE OUTLET	07/01/1970	DNE	07/06/2016
1382	B	STORE, COMMISSARY	07/01/1992	NEV	
1383	B	EXCHANGE SERVICE STATION	11/21/1986	NEV	
1383	B	MISCELLANEOUS STORAGE TANK - ABOVE GROUND	11/21/1986	NEV	
1383	B	MISCELLANEOUS STORAGE TANK - ABOVE GROUND	11/21/1986	NEV	
1383	B	MISCELLANEOUS STORAGE TANK - ABOVE GROUND	11/21/1986	NEV	
1385	S	OVERHEAD PROTECTION	06/19/2012	NEV	
1386	B	CLOTHING STORE	09/27/1976	NEV	
1386	B	FAST FOOD SERVICE	09/27/1976	NEV	
1386	B	EXCHANGE SALES STORE	09/27/1976	NEV	
1386	B	PHARMACY	09/27/1976	NEV	
1387	B	TELECOMMUNICATIONS FACILITY	07/01/1959	DNE	07/06/2016
1387	B	LIGHTNING WARNING SET	07/01/1959	DNE	07/06/2016
1403	B	BASE ENGINEER STORAGE SHED	07/01/1952	NAR	07/01/1952
1403	B	BASE ENGINEER MAINTENANCE SHOP	07/01/1952	NAR	07/01/1952
1403	B	MISCELLANEOUS STORAGE TANK - UNDERGROUND	07/01/1952	NAR	07/01/1952
1405	B	WAREHOUSE SUPPLY AND EQUIPMENT BASE	07/01/1953	NAR	07/01/1953
1405	B	BASE ENGINEER COVERED STORAGE FACILITY	07/01/1953	NAR	07/01/1953
1405	B	BASE ENGINEER COVERED STORAGE FACILITY	07/01/1953	NAR	07/01/1953
1406	B	BASE ENGINEER MAINTENANCE SHOP	07/01/1953	DNE	07/06/2016
1407	B	BASE ENGINEER ADMINISTRATION	07/01/1953	DNE	07/06/2016
1408	B	TELECOMMUNICATIONS FACILITY	04/11/2011	NEV	
1409	B	BASE ENGINEER ADMINISTRATION	07/01/1956	DNE	07/06/2016
1410	B	ADMINISTRATIVE OFFICE, NON AIR FORCE	08/26/1953	DNE	07/06/2016
1410	B	SQUADRON / COMPANY HEADQUARTERS BUILDING	08/26/1953	DNE	07/06/2016
1410	B	ADMINISTRATIVE OFFICE, NON AIR FORCE	08/26/1953	DNE	07/06/2016
1411	B	VEHICLE MAINTENANCE SHOP	07/01/1953	DNE	07/06/2016
1411	B	HEATING FACILITY BUILDING	07/01/1953	DNE	07/06/2016
1411	B	MISCELLANEOUS STORAGE TANK - ABOVE GROUND	07/01/1953	DNE	07/06/2016
1412	S	BASE ENGINEER STORAGE SHED	08/10/2004	NAR	08/10/2004
1413	B	HEADQUARTERS CENTER	08/17/2004	NEV	
1415	B	BASE ENGINEER MAINTENANCE SHOP	07/01/1984	NEV	
1415	B	BASE ENGINEER MAINTENANCE SHOP	07/01/1984	NEV	
1415	B	MISCELLANEOUS STORAGE TANK - ABOVE GROUND	07/01/1984	NEV	
1416	S	WATER FIRE PUMPING STATION	02/01/2013	NEV	
1417	B	VEHICLE MAINTENANCE SHOP	02/01/2013	NEV	
1419	B	BUILDING HOUSING MISCELLANEOUS UTILITY PLANT	04/17/2008	NEV	
1419	B	EMERGENCY ELECTRIC POWER GENERATION PLANT	04/17/2008	NEV	
1420	B	VEHICLE MAINTENANCE SHOP	11/03/1993	NEV	
1421	B	WAREHOUSE SUPPLY AND EQUIPMENT BASE	07/01/1968	DNE	07/06/2016
1422	B	BASE ENGINEER MAINTENANCE SHOP	07/01/1982	NEV	
1423	B	BASE ENGINEER MAINTENANCE SHOP	07/01/1983	NEV	
1424	B	PRECISION MEASUREMENT EQUIPMENT LAB	07/01/1985	NEV	

[illegible]

1611	B	MUSEUM BUILDING	07/01/1918	NRLI	12/09/1968
1618	S	WATER TANK STORAGE	02/21/2006	NEV	
1620	B	LOGISTICS FACILITY DEPOT OPERATIONS	12/31/2011	NEV	05/24/2013
1620	B	LIGHTNING WARNING SET	12/31/2011	NEV	05/24/2013
1621	S	SANITARY SEWAGE PUMP STATION	11/17/1999	NEV	
1630	S	BASE ENGINEER STORAGE SHED	07/01/1974	NAR	07/01/1974
1636	S	BASE ENGINEER STORAGE SHED	07/01/1974	NAR	07/01/1974
1637	B	BASE ENGINEER COVERED STORAGE FACILITY	07/01/1988	NAR	07/01/1988
1700	B	TRANSIENT LODGING FACILITY (NON-APPROPRIATED)	05/19/2006	NEV	
1700	B	MAINTENANCE SHOP, GENERAL PURPOSE	05/19/2006	NEV	
1701	B	TRANSIENT LODGING SUPPORT BUILDING	03/15/2006	NEV	
1737	B	AETC TECHNICAL TRAINING SUPPORT	07/01/1997	NEV	
1738	S	WATER TANK STORAGE	02/21/2006	NEV	
1754	B	COMMUNICATIONS TRANSMITTER	07/08/1996	NEV	
1754	B	EMERGENCY ELECTRIC POWER GENERATION PLANT	07/08/1996	NEV	
1900	B	MISCELLANEOUS STORAGE TANK - ABOVE GROUND	07/12/2011	NEV	
1900	B	MISCELLANEOUS STORAGE TANK - ABOVE GROUND	07/12/2011	NEV	
1900	B	ADMINISTRATIVE OFFICE, NON AIR FORCE	07/12/2011	NEV	
1920	B	FAMILY HOUSING CAPEHART		ELPA	06/07/2002
1921	B	FAMILY HOUSING CAPEHART		ELPA	06/07/2002
1922	B	FAMILY HOUSING CAPEHART		ELPA	06/07/2002
1923	B	FAMILY HOUSING CAPEHART		ELPA	06/07/2002
1924	B	FAMILY HOUSING CAPEHART		ELPA	06/07/2002
1929	B	FAMILY HOUSING CAPEHART		ELPA	06/07/2002
1930	B	FAMILY HOUSING CAPEHART		ELPA	06/07/2002
1931	B	FAMILY HOUSING CAPEHART		ELPA	06/07/2002
1932	B	FAMILY HOUSING CAPEHART		ELPA	06/07/2002
1933	B	FAMILY HOUSING CAPEHART		ELPA	06/07/2002
1934	B	FAMILY HOUSING CAPEHART		ELPA	06/07/2002
1935	B	FAMILY HOUSING CAPEHART		ELPA	06/07/2002
1938	B	FAMILY HOUSING CAPEHART		ELPA	06/07/2002
1939	B	FAMILY HOUSING CAPEHART		ELPA	06/07/2002
1944	B	FAMILY HOUSING CAPEHART		ELPA	06/07/2002
1945	B	FAMILY HOUSING CAPEHART		ELPA	06/07/2002
1953	B	FAMILY HOUSING CAPEHART		ELPA	06/07/2002
1961	B	FAMILY HOUSING CAPEHART		ELPA	06/07/2002
1963	B	FAMILY HOUSING CAPEHART		ELPA	06/07/2002
1965	B	FAMILY HOUSING CAPEHART		ELPA	06/07/2002
1972	B	FAMILY HOUSING CAPEHART		ELPA	06/07/2002
1974	B	FAMILY HOUSING CAPEHART		ELPA	06/07/2002
1976	B	FAMILY HOUSING CAPEHART		ELPA	06/07/2002
1978	B	FAMILY HOUSING CAPEHART		ELPA	06/07/2002
1980	B	FAMILY HOUSING CAPEHART		ELPA	06/07/2002
1982	B	FAMILY HOUSING CAPEHART		ELPA	06/07/2002
1984	B	FAMILY HOUSING CAPEHART		ELPA	06/07/2002
1986	B	FAMILY HOUSING CAPEHART		ELPA	06/07/2002
1988	B	FAMILY HOUSING CAPEHART		ELPA	06/07/2002
1990	B	FAMILY HOUSING CAPEHART		ELPA	06/07/2002
2005	B	WAREHOUSE SUPPLY AND EQUIPMENT BASE	07/01/1968	DNE	07/06/2016
2008	S	MISCELLANEOUS OUTDOOR RECREATION FACILITY	08/16/2011	DNE	07/06/2016
2009	B	RIDING STABLES	09/22/1993	NEV	
2010	B	RIDING STABLES	07/01/1962	DNE	07/06/2016

2011	S	RECREATION PAVILION	07/01/1990	NEV	
2012	S	RECREATION PAVILION	07/01/1990	NEV	
2014	S	RECREATION PAVILION	07/01/1990	NEV	
2015	S	BASE ENGINEER STORAGE SHED	07/01/1996	NAR	07/01/1996
2020	S	OTHER COVERED TRAINING AREA	01/11/2016	NEV	
2021	B	ACCESS CONTROL FACILITY	12/31/2012	NEV	
2022	B	VEHICLE OPERATIONS ADMINISTRATION	12/31/2012	NEV	
2022	B	LIGHTNING WARNING SET	12/31/2012	NEV	
2023	B	ADMINISTRATIVE OFFICE, NON AIR FORCE	04/27/2010	NEV	
2024	B	RIDING STABLES	05/07/2008	NEV	05/07/2008
2025	B	VEHICLE MAINTENANCE SHOP	03/28/2004	NEV	
2027	B	WAREHOUSE SUPPLY AND EQUIPMENT BASE	05/02/2019	NEV	
2027	B	PAD, EQUIPMENT OR SUPPORT	05/02/2019	NEV	
2028	B	WAREHOUSE SUPPLY AND EQUIPMENT BASE	07/01/2018	NEV	
2101	B	FAMILY HOUSING CAPEHART		ELPA	06/07/2002
2102	B	FAMILY HOUSING CAPEHART		ELPA	07/06/2002
2103	B	FAMILY HOUSING CAPEHART		ELPA	06/07/2002
2104	B	FAMILY HOUSING CAPEHART		ELPA	06/07/2002
2105	B	FAMILY HOUSING CAPEHART		ELPA	06/07/2002
2106	B	FAMILY HOUSING CAPEHART		ELPA	06/07/2002
2107	B	FAMILY HOUSING CAPEHART		ELPA	06/07/2002
2108	B	FAMILY HOUSING CAPEHART		ELPA	06/07/2002
2110	B	TELECOMMUNICATIONS FACILITY	07/01/1956	ELPA	08/18/2006
2112	B	MISCELLANEOUS STORAGE TANK - ABOVE GROUND	07/01/1953	DNE	11/18/2010
2112	B	ADMINISTRATIVE OFFICE, NON AIR FORCE	07/01/1953	DNE	11/18/2010
2113	B	UNACCOMPANIED PERSONNEL QUARTERS (MOBILIZATION, EXERCISE, AND DISASTER RESPONSE)	07/01/1956	ELPA	08/18/2006
2115	B	MISCELLANEOUS STORAGE TANK - ABOVE GROUND	07/01/1956	ELPA	08/18/2006
2115	B	DRUG AND ALCOHOL ABUSE COUNSELING CENTER	07/01/1956	ELPA	08/18/2006
2115	B	TRANSIENT UPH, ADVANCED INDIVIDUAL TRAINEES (AIT)	07/01/1956	ELPA	08/18/2006
2115	B	TELECOMMUNICATIONS FACILITY	07/01/1956	ELPA	08/18/2006
2117	S	RECREATION PAVILION	06/12/2008	NEV	
2118	B	FAMILY HOUSING CAPEHART		ELPA	06/07/2002
2119	B	FAMILY HOUSING CAPEHART		ELPA	06/07/2002
2120	B	FAMILY HOUSING CAPEHART		ELPA	06/07/2002
2121	B	FAMILY HOUSING CAPEHART		ELPA	06/07/2002
2122	B	FAMILY HOUSING CAPEHART		ELPA	06/07/2002
2123	B	MISCELLANEOUS STORAGE TANK - ABOVE GROUND	07/01/1959	DNE	07/06/2016
2123	B	CONSOLIDATED OPEN MESS	07/01/1959	DNE	07/06/2016
2124	B	SANITARY LATRINE	07/01/1959	NAR	07/01/1959
2125	S	RECREATION PAVILION	05/24/2021	NEV	
2128	B	HEADQUARTERS CENTER	07/01/1971	ELPA	08/18/2006
2129	B	SECURITY POLICE OPERATIONS	07/01/1971	ELPA	08/18/2006
2300	B	AIRMAN DINING HALLS (DETACHED)	05/01/2013	NEV	
2300	B	CHILLED WATER EXTERIOR DISTRIBUTION LINE	05/01/2013	NEV	
2300	B	LOAD/UNLOADING PLATFORM	05/01/2013	NEV	
2301	B	TRANSIENT UPH, ADVANCED INDIVIDUAL TRAINEES (AIT)	05/29/2012	NAR	05/29/2012
2301	B	ARMORY	05/29/2012	NAR	05/29/2012
2301	B	SQUADRON / COMPANY HEADQUARTERS BUILDING	05/29/2012	NAR	05/29/2012
2301	B	ORGANIZATIONAL CLASSROOM	05/29/2012	NAR	05/29/2012
2301	B	SOLAR COLLECTION SYSTEM	05/29/2012	NAR	05/29/2012
2301	B	CHILLED WATER EXTERIOR DISTRIBUTION LINE	05/29/2012	NAR	05/29/2012

2302	B	MISCELLANEOUS RECREATION BUILDING	05/31/2012	NEV	
2303	B	TRANSIENT UPH, ADVANCED INDIVIDUAL TRAINEES (AIT)	09/19/2014	NEV	
2304	B	TRANSIENT UPH, ADVANCED INDIVIDUAL TRAINEES (AIT)	10/29/2014	NEV	
2307	B	TRANSIENT UPH, ADVANCED INDIVIDUAL TRAINEES (AIT)	04/12/2017	NEV	
2307	B	LIGHTNING WARNING SET	04/12/2017	NEV	
2308	B	TRANSIENT UPH, ADVANCED INDIVIDUAL TRAINEES (AIT)	04/12/2017	NEV	
2308	B	LIGHTNING WARNING SET	04/12/2017	NEV	
2310	S	OVERHEAD PROTECTION	05/31/2012	NEV	
2311	S	ATHLETIC FIELD, TRACK	05/31/2012	NAR	05/31/2012
2312	S	MISCELLANEOUS OUTDOOR RECREATION FACILITY	05/31/2012	NEV	
2313	S	OVERHEAD PROTECTION	10/29/2014	NEV	
2314	S	COURT, RECREATION	10/29/2014	NAR	10/29/2014
2315	S	COURT, RECREATION	10/29/2014	NAR	10/29/2014
2316	S	OVERHEAD PROTECTION	10/29/2014	NEV	
2319	S	OVERHEAD PROTECTION	04/12/2017	NEV	
2320	S	OVERHEAD PROTECTION	04/12/2017	NEV	
2321	B	WAREHOUSE SUPPLY AND EQUIPMENT BASE	04/12/2017	NEV	
2322	S	ATHLETIC FIELD, STANDARD	04/12/2017	NEV	
2323	S	ATHLETIC FIELD, TRACK	04/12/2017	NAR	04/12/2017
2324	S	OVERHEAD PROTECTION	10/29/2014	NEV	
2325	S	OVERHEAD PROTECTION	10/29/2014	NEV	
2400	B	AIRCRAFT RESEARCH AND TESTING	11/25/2009	NEV	
2401	B	FIRE CRASH/RESCUE STATION	07/01/1955	DNE	04/21/2009
2402	B	AIRCRAFT RESEARCH AND TESTING	07/01/1959	DNE	01/28/2015
2403	S	WATER SUPPLY STORAGE, NON-POTABLE	07/01/1956	DNE	07/06/2016
2404	S	WATER FIRE PUMPING STATION	07/01/1956	DNE	07/06/2016
2405	B	AIRCRAFT DYNAMIC RESEARCH TEST	07/08/2003	DNE	07/06/2016
2406	B	HIGH-BAY TECHNICAL TRAINING	01/11/2007	DNE	07/06/2016
2406	B	AETC TECHNICAL TRAINING SUPPORT	01/11/2007	DNE	07/06/2016
2407	B	MAINTENANCE SHOP, GENERAL PURPOSE	07/01/1954	DNE	07/06/2016
2407	B	MISCELLANEOUS RECREATION BUILDING	07/01/1954	DNE	07/06/2016
2407	B	BASE OPERATIONS	07/01/1954	DNE	07/06/2016
2407	B	MAINTENANCE SHOP, GENERAL PURPOSE	07/01/1954	DNE	07/06/2016
2408	B	BASE OPERATIONS	07/01/1954	DNE	04/21/2011
2408	B	BASE OPERATIONS	07/01/1954	DNE	04/21/2011
2408	B	WALKWAY BRIDGE	07/01/1954	DNE	04/21/2011
2409	B	AIRCRAFT DYNAMIC RESEARCH TEST	01/31/2008	NEV	
2410	B	AIR FORCE CLINIC	07/01/1978	NEV	
2410	B	AETC TECHNICAL TRAINING SUPPORT	07/01/1978	NEV	
2411	B	HANGAR, MAINTENANCE	07/01/1966	DNE	07/06/2016
2411	B	HIGH-BAY TECHNICAL TRAINING	07/01/1966	DNE	07/06/2016
2411	B	AETC TECHNICAL TRAINING SUPPORT	07/01/1966	DNE	07/06/2016
2411	B	AETC TECHNICAL TRAINING SUPPORT	07/01/1966	DNE	07/06/2016
2411	B	WAREHOUSE SUPPLY AND EQUIPMENT BASE	07/01/1966	DNE	07/06/2016
2412	B	SQUADRON / COMPANY HEADQUARTERS BUILDING	07/01/1992	NEV	
2413	B	HANGAR, MAINTENANCE	07/01/1959	DNE	07/06/2016
2413	B	MISCELLANEOUS STORAGE TANK - ABOVE GROUND	07/01/1959	DNE	07/06/2016
2414	B	MAINTENANCE SHOP, GENERAL PURPOSE	07/01/1998	NEV	
2415	B	AIRCRAFT CORROSION CONTROL	07/01/1999	NEV	
2416	B	CONTROL TOWER	07/01/1968	DNE	07/06/2016
2417	S	AIRFIELD LIGHTING VAULT	07/01/1998	NEV	
2418	B	HIGH-BAY TECHNICAL TRAINING	07/01/1987	NEV	

2418	B	AETC TECHNICAL TRAINING SUPPORT	07/01/1987	NEV	
2418	B	WAREHOUSE SUPPLY AND EQUIPMENT BASE	07/01/1987	NEV	
2419	B	AETC TECHNICAL TRAINING SUPPORT	11/02/2005	NEV	
2419	B	WAREHOUSE SUPPLY AND EQUIPMENT BASE	11/02/2005	NEV	
2419	B	HANGAR, MAINTENANCE	11/02/2005	NEV	
2421	B	MISCELLANEOUS STORAGE TANK - ABOVE GROUND	02/05/2009	NEV	
2421	B	AETC TECHNICAL TRAINING SUPPORT	02/05/2009	NEV	
2422	B	WAREHOUSE SUPPLY AND EQUIPMENT BASE	05/03/2021	NEV	
2432	B	RANGE CONTR HOUSE	04/21/2009	NEV	
2447	S	OVERHEAD PROTECTION	10/05/2001	NEV	
2448	B	WAREHOUSE, TRANSIT CARGO	03/22/1999	NEV	
2448	B	RESERVE FORCES OPERATIONAL TRAINING	03/22/1999	NEV	
2448	B	HANGAR, MAINTENANCE	03/22/1999	NEV	
2448	B	MISCELLANEOUS STORAGE TANK - ABOVE GROUND	03/22/1999	NEV	
2448	B	LOAD/UNLOADING PLATFORM	03/22/1999	NEV	
2449	B	WAREHOUSE SUPPLY AND EQUIPMENT BASE	03/29/1999	DNE	07/23/2010
2450	B	WAREHOUSE SUPPLY AND EQUIPMENT BASE	01/31/2012	NEV	
2450	B	LIGHTNING WARNING SET	01/31/2012	NEV	
2451	B	POL - PETROLEUM OPERATIONS BUILDING	05/15/1985	NEV	
2451	B	MISCELLANEOUS STORAGE TANK - ABOVE GROUND	05/15/1985	NEV	
2452	B	DISPATCH BUILDING		NEV	
2470	S	OTHER COVERED TRAINING AREA	08/09/2005	NEV	
2475	S	OTHER COVERED TRAINING AREA	04/24/2008	NEV	
2504	B	VEHICLE MAINTENANCE SHOP	07/01/1953	DNE	07/06/2016
2505	B	VEHICLE MAINTENANCE SHOP	01/30/1991	NEV	
2505	B	MISCELLANEOUS STORAGE TANK - ABOVE GROUND	01/30/1991	NEV	
2505	B	MISCELLANEOUS STORAGE TANK - ABOVE GROUND	01/30/1991	NEV	
2506	B	WAREHOUSE SUPPLY AND EQUIPMENT BASE	08/15/1991	NEV	
2508	S	OVERHEAD PROTECTION	05/21/2008	NEV	
2510	S	OVERHEAD PROTECTION	05/21/2008	NEV	
2516	B	WATER SUPPLY NON-POTABLE	07/01/1941	ELPA	07/03/1986
2516	B	WATER SUPPLY NON-POTABLE BUILDING	07/01/1941	ELPA	07/03/1986
2517	B	TELECOMMUNICATIONS FACILITY	04/11/2011	NEV	
2518	B	FAMILY HOUSING RENTAL GUARANTEE		NEV	
2519	B	FAMILY HOUSING RENTAL GUARANTEE		NEV	
2520	B	FAMILY HOUSING RENTAL GUARANTEE		NEV	
2521	B	FAMILY HOUSING RENTAL GUARANTEE		NEV	
2522	B	FAMILY HOUSING RENTAL GUARANTEE		NEV	
2523	B	FAMILY HOUSING RENTAL GUARANTEE		NEV	
2524	B	FAMILY HOUSING RENTAL GUARANTEE		NEV	
2525	B	FAMILY HOUSING RENTAL GUARANTEE		NEV	
2531	B	FAMILY HOUSING RENTAL GUARANTEE		NEV	
2532	B	FAMILY HOUSING RENTAL GUARANTEE		NEV	
2533	B	FAMILY HOUSING RENTAL GUARANTEE		NEV	
2534	B	FAMILY HOUSING RENTAL GUARANTEE		NEV	
2535	B	FAMILY HOUSING RENTAL GUARANTEE		NEV	
2536	B	FAMILY HOUSING RENTAL GUARANTEE		NEV	
2537	B	FAMILY HOUSING RENTAL GUARANTEE		NEV	
2538	B	FAMILY HOUSING RENTAL GUARANTEE		NEV	
2539	B	FAMILY HOUSING RENTAL GUARANTEE		NEV	
2540	B	FAMILY HOUSING RENTAL GUARANTEE		NEV	
2541	B	FAMILY HOUSING RENTAL GUARANTEE		NEV	

2542	B	FAMILY HOUSING RENTAL GUARANTEE		NEV	
2545	B	FAMILY HOUSING RENTAL GUARANTEE		NEV	
2547	B	FAMILY HOUSING RENTAL GUARANTEE		NEV	
2549	B	FAMILY HOUSING RENTAL GUARANTEE		NEV	
2551	B	FAMILY HOUSING RENTAL GUARANTEE		NEV	
2602	B	BASE ENGINEER COVERED STORAGE FACILITY	07/01/1983	NAR	07/01/1983
2603	B	BASE ENGINEER COVERED STORAGE FACILITY	07/01/1983	NAR	07/01/1983
2604	LS	PAD, EQUIPMENT OR SUPPORT	05/10/2021	NEV	
2605	B	ACCESS CONTROL FACILITY	05/10/2021	NEV	
2606	B	ADMINISTRATIVE OFFICE, NON AIR FORCE	05/10/2021	NEV	
2607	B	MAINTENANCE SHOP, GENERAL PURPOSE	05/10/2021	NEV	
2608	B	WAREHOUSE SUPPLY AND EQUIPMENT BASE	05/10/2021	NEV	
2609	S	BASE SUPPLY AND EQUIPMENT SHED	05/10/2021	NAR	05/10/2021
2610	B	MAINTENANCE SHOP, GENERAL PURPOSE	05/10/2021	NEV	
2611	B	WAREHOUSE SUPPLY AND EQUIPMENT BASE	05/10/2021	NEV	
2612	B	ADMINISTRATIVE OFFICE, NON AIR FORCE	05/10/2021	NEV	
2613	B	WAREHOUSE SUPPLY AND EQUIPMENT BASE	05/10/2021	NEV	
2614	B	WAREHOUSE SUPPLY AND EQUIPMENT BASE	05/10/2021	NEV	
2615	B	WAREHOUSE SUPPLY AND EQUIPMENT BASE	05/10/2021	NEV	
2616	B	WAREHOUSE SUPPLY AND EQUIPMENT BASE	05/10/2021	NEV	
2617	S	OVERHEAD PROTECTION	05/10/2021	NEV	
2640	S	OTHER COVERED TRAINING AREA	09/29/2005	NEV	
2650	S	OTHER COVERED TRAINING AREA	08/09/2005	NEV	
2701	B	WAREHOUSE SUPPLY AND EQUIPMENT BASE	07/01/1956	DNE	07/06/2016
2702	B	VEHICLE MAINTENANCE SHOP	07/01/1954	DNE	07/06/2016
2702	B	VEHICLE MAINTENANCE SHOP	07/01/1954	DNE	07/06/2016
2702	B	MISCELLANEOUS STORAGE TANK - ABOVE GROUND	07/01/1954	DNE	07/06/2016
2703	B	BASE HAZARDOUS STORAGE	07/01/1954	DNE	07/06/2016
2704	B	VEHICLE MAINTENANCE SHOP	07/01/1998	NEV	
2705	S	VEHICLE SERVICE RACK	07/01/1998	NEV	
2706	B	TRAINING AIDS SHOP	04/23/2009	NEV	
2707	S	VEHICLE SERVICE RACK	07/01/1998	NEV	
2710	B	BASE ENGINEER COVERED STORAGE FACILITY	01/12/2022	NEV	
2711	B	WAREHOUSE SUPPLY AND EQUIPMENT BASE	05/13/2013	NEV	
2712	S	MISCELLANEOUS PERSONNEL SHELTER	02/28/2012	NEV	
2714	S	BASE SUPPLY AND EQUIPMENT SHED	07/01/1952	NAR	07/01/1952
2715	S	BASE ENGINEER STORAGE SHED	04/11/2022	NAR	04/11/2022
2717	B	AETC TECHNICAL TRAINING SUPPORT	07/01/1954	DNE	10/12/2011
2719	B	HIGH-BAY TECHNICAL TRAINING	07/01/1953	DNE	03/17/2010
2719	B	AETC TECHNICAL TRAINING SUPPORT	07/01/1953	DNE	03/17/2010
2727	S	OVERHEAD PROTECTION	07/25/2005	NEV	
2730	B	COOLING TOWER	07/01/1967	DNE	07/06/2016
2730	B	NCO PROFESSIONAL MILITARY EDUCATION CENTER	07/01/1967	DNE	07/06/2016
2730	B	AETC TECHNICAL TRAINING SUPPORT	07/01/1967	DNE	07/06/2016
2732	B	LAW CENTER	07/01/1967	DNE	07/06/2016
2733	B	LAW CENTER	07/01/1967	DNE	07/06/2016
2733	B	HEADQUARTERS CENTER	07/01/1967	DNE	07/06/2016
2733	B	WING HEADQUARTERS	07/01/1967	DNE	07/06/2016
2735	B	DISPATCH BUILDING	07/01/1953	DNE	07/06/2016
2741	B	VEHICLE OPERATIONS ADMINISTRATION	07/01/1953	DNE	07/06/2016
2742	S	CENTRAL WASH FACILITY	07/01/1998	NEV	
2743	B	VEHICLE MAINTENANCE SHOP	07/01/1953	DNE	07/06/2016

2743	B	WAREHOUSE SUPPLY AND EQUIPMENT BASE	07/01/1953	DNE	07/06/2016
2743	B	VEHICLE OPERATIONS ADMINISTRATION	07/01/1953	DNE	07/06/2016
2743	B	WAREHOUSE SUPPLY AND EQUIPMENT BASE	07/01/1953	DNE	07/06/2016
2743	B	VEHICLE MAINTENANCE SHOP	07/01/1953	DNE	07/06/2016
2743	B	VEHICLE OPERATIONS ADMINISTRATION	07/01/1953	DNE	07/06/2016
2743	B	MISCELLANEOUS STORAGE TANK - ABOVE GROUND	07/01/1953	DNE	07/06/2016
2744	B	VEHICLE MAINTENANCE SHOP	07/01/1965	DNE	07/06/2016
2744	B	MISCELLANEOUS STORAGE TANK - ABOVE GROUND	07/01/1965	DNE	07/06/2016
2745	S	CENTRAL WASH FACILITY	02/04/2002	NEV	
2747	B	SQUADRON / COMPANY HEADQUARTERS BUILDING	07/01/1953	DNE	07/06/2016
2747	B	WAREHOUSE SUPPLY AND EQUIPMENT BASE	07/01/1953	DNE	07/06/2016
2748	B	WAREHOUSE SUPPLY AND EQUIPMENT BASE	07/01/1953	DNE	07/06/2016
2750	B	SQUADRON / COMPANY HEADQUARTERS BUILDING	07/01/1953	NAR	07/01/1953
2750	B	WAREHOUSE SUPPLY AND EQUIPMENT BASE	07/01/1953	NAR	07/01/1953
2750	B	BASE ENGINEER COVERED STORAGE FACILITY	07/01/1953	NAR	07/01/1953
2750	B	SQUADRON / COMPANY HEADQUARTERS BUILDING	07/01/1953	NAR	07/01/1953
2750	B	AETC TECHNICAL TRAINING SUPPORT	07/01/1953	NAR	07/01/1953
2750	B	MAINTENANCE SHOP, GENERAL PURPOSE	07/01/1953	NAR	07/01/1953
2750	B	MAINTENANCE SHOP, GENERAL PURPOSE	07/01/1953	NAR	07/01/1953
2750	B	SQUADRON / COMPANY HEADQUARTERS BUILDING	07/01/1953	NAR	07/01/1953
2760	B	FAMILY HOUSING CAPEHART		ELPA	06/07/2002
2761	B	FAMILY HOUSING CAPEHART		ELPA	06/07/2002
2762	B	FAMILY HOUSING CAPEHART		ELPA	06/07/2002
2763	B	FAMILY HOUSING CAPEHART		ELPA	06/07/2002
2764	B	FAMILY HOUSING CAPEHART		ELPA	06/07/2002
2765	B	FAMILY HOUSING CAPEHART		ELPA	06/07/2002
2766	B	FAMILY HOUSING CAPEHART		ELPA	06/07/2002
2767	B	FAMILY HOUSING CAPEHART		ELPA	06/07/2002
2768	B	FAMILY HOUSING CAPEHART		ELPA	06/07/2002
2769	B	FAMILY HOUSING CAPEHART		ELPA	06/07/2002
2770	B	FAMILY HOUSING CAPEHART		ELPA	06/07/2002
2771	B	FAMILY HOUSING CAPEHART		ELPA	06/07/2002
2772	B	FAMILY HOUSING CAPEHART		ELPA	06/07/2002
2773	B	FAMILY HOUSING CAPEHART		ELPA	06/07/2002
2774	B	FAMILY HOUSING CAPEHART		ELPA	06/07/2002
2775	B	FAMILY HOUSING CAPEHART		ELPA	06/07/2002
2776	B	FAMILY HOUSING CAPEHART		ELPA	06/07/2002
2777	B	FAMILY HOUSING CAPEHART		ELPA	06/07/2002
2778	B	FAMILY HOUSING CAPEHART		ELPA	06/07/2002
2779	B	FAMILY HOUSING CAPEHART		ELPA	06/07/2002
2780	B	FAMILY HOUSING CAPEHART		ELPA	06/07/2002
2781	B	FAMILY HOUSING CAPEHART		ELPA	07/06/2002
2782	B	FAMILY HOUSING CAPEHART		NEV	06/07/2002
2788	B	BASE ENGINEER COVERED STORAGE FACILITY	07/01/1967	NAR	07/01/1967
2790	B	MATERIALS SERVICES (MEDICAL LOGISTICS)	07/01/1984	NEV	
2790	B	OCCUPATIONAL HEALTH CLINIC	07/01/1984	NEV	
2792	B	OCCUPATIONAL HEALTH CLINIC	07/01/1967	DNE	07/06/2016
2925	B	FAMILY HOUSING CAPEHART		ELPA	06/07/2002
2926	B	FAMILY HOUSING CAPEHART		ELPA	06/07/2002
2927	B	FAMILY HOUSING CAPEHART		ELPA	06/07/2002
2928	B	FAMILY HOUSING CAPEHART		ELPA	06/07/2002
2932	B	FAMILY HOUSING CAPEHART		ELPA	06/07/2002

2933	B	FAMILY HOUSING CAPEHART		ELPA	06/07/2002
2934	B	FAMILY HOUSING CAPEHART		ELPA	06/07/2002
2935	B	FAMILY HOUSING CAPEHART		ELPA	06/07/2002
2936	B	FAMILY HOUSING CAPEHART		ELPA	06/07/2002
2937	B	FAMILY HOUSING CAPEHART		ELPA	06/07/2002
2938	B	FAMILY HOUSING CAPEHART		ELPA	06/07/2002
2939	B	FAMILY HOUSING CAPEHART		ELPA	06/07/2002
2940	B	FAMILY HOUSING CAPEHART		ELPA	06/07/2002
2941	B	FAMILY HOUSING CAPEHART		ELPA	06/07/2002
2942	B	FAMILY HOUSING CAPEHART		ELPA	06/07/2002
2943	B	FAMILY HOUSING CAPEHART		ELPA	06/07/2002
2944	B	FAMILY HOUSING CAPEHART		ELPA	06/07/2002
2945	B	FAMILY HOUSING CAPEHART		ELPA	06/07/2002
2946	B	FAMILY HOUSING CAPEHART		ELPA	06/07/2002
2947	B	FAMILY HOUSING CAPEHART		ELPA	06/07/2002
2948	B	FAMILY HOUSING CAPEHART		ELPA	06/07/2002
2949	B	FAMILY HOUSING CAPEHART		ELPA	06/07/2002
2950	B	FAMILY HOUSING CAPEHART		ELPA	06/07/2002
2952	B	FAMILY HOUSING RENTAL GUARANTEE		NEV	
2953	B	FAMILY HOUSING RENTAL GUARANTEE		NEV	
2954	B	FAMILY HOUSING RENTAL GUARANTEE		NEV	
2955	B	FAMILY HOUSING RENTAL GUARANTEE		NEV	
2956	B	FAMILY HOUSING RENTAL GUARANTEE		NEV	
2957	B	FAMILY HOUSING RENTAL GUARANTEE		NEV	
3300	S	BASE SUPPLY AND EQUIPMENT SHED	07/01/1993	NAR	07/01/1993
3301	B	HANGAR, MAINTENANCE	07/01/1962	DNE	07/06/2016
3302	B	WAREHOUSE SUPPLY AND EQUIPMENT BASE	07/01/1956	DNE	04/21/2011
3302	B	SQUADRON / COMPANY HEADQUARTERS BUILDING	07/01/1956	DNE	04/21/2011
3304	S	OTHER COVERED TRAINING AREA	07/15/2008	DNE	07/06/2016
3306	B	WAREHOUSE SUPPLY AND EQUIPMENT BASE	07/01/1966	DNE	07/06/2016
3306	B	ADMINISTRATIVE OFFICE, NON AIR FORCE	07/01/1966	DNE	07/06/2016
3306	B	AETC TECHNICAL TRAINING SUPPORT	07/01/1966	DNE	07/06/2016
3306	B	LOAD/UNLOADING PLATFORM	07/01/1966	DNE	07/06/2016
3307	B	ADMINISTRATIVE OFFICE, NON AIR FORCE	07/01/1971	NAR	07/01/1971
3307	B	BASE ENGINEER COVERED STORAGE FACILITY	07/01/1971	NAR	07/01/1971
3307	B	EMERGENCY OPERATIONS CENTER	07/01/1971	NAR	07/01/1971
3307	B	ADMINISTRATIVE OFFICE, NON AIR FORCE	07/01/1971	NAR	07/01/1971
3308	B	LIGHTNING WARNING SET	07/01/1972	DNE	07/06/2016
3308	B	WAREHOUSE SUPPLY AND EQUIPMENT BASE	07/01/1972	DNE	07/06/2016
3308	B	AETC TECHNICAL TRAINING SUPPORT	07/01/1972	DNE	07/06/2016
3308	B	TELECOMMUNICATIONS FACILITY	07/01/1972	DNE	07/06/2016
3309	B	SQUADRON / COMPANY HEADQUARTERS BUILDING	07/01/1985	NAR	07/01/1985
3309	B	HOUSING SUPPLIES AND STORAGE FACILITY	07/01/1985	NAR	07/01/1985
3310	B	WAREHOUSE SUPPLY AND EQUIPMENT BASE	07/01/1989	NEV	
3310	B	AETC TECHNICAL TRAINING SUPPORT	07/01/1989	NEV	
3312	B	WAREHOUSE SUPPLY AND EQUIPMENT BASE	07/01/1992	NEV	
3312	B	AETC TECHNICAL TRAINING SUPPORT	07/01/1992	NEV	
3313	B	WAREHOUSE SUPPLY AND EQUIPMENT BASE	07/01/1992	NEV	
3314	B	ADMINISTRATIVE OFFICE, NON AIR FORCE	02/21/1997	NEV	
3314	B	WAREHOUSE SUPPLY AND EQUIPMENT BASE	02/21/1997	NEV	
3314	B	ORGANIZATIONAL CLASSROOM	02/21/1997	NEV	
3314	B	WATER FIRE PUMPING STATION	02/21/1997	NEV	

3315	B	BUILDING HOUSING MISCELLANEOUS UTILITY PLANT	06/25/2009	NEV	
3319	S	EMERGENCY ELECTRIC POWER GENERATION PLANT	07/01/2009	NEV	
3500	S	RECREATION PAVILION	11/05/1991	NEV	
3501	S	CEMETERY	12/09/1999	NEV	
3502	S	RECREATION PAVILION	06/02/2008	NEV	
3504	B	MWR SUPPLY AND NAF CENTRAL STORAGE	06/12/2008	NEV	
3505	S	RECREATION PAVILION	06/02/2008	NEV	
3506	B	GOLF EQUIPMENT BUILDING	10/26/2016	NEV	
3509	B	PROTOTYPE MODEL CONSTRUCTION AND ASSEMBLY	07/01/1955	DNE	07/06/2016
3512	B	OPERATING STORAGE, SPECIAL FUELS - ABOVE GROUND	02/21/2006	NEV	
3512	B	WASTE TREATMENT BUILDING	02/21/2006	NEV	
3512	B	SANITARY SEWAGE PUMP STATION	02/21/2006	NEV	
3514	B	AIRCRAFT RESEARCH AND TESTING	04/28/1994	NEV	
3515	B	BASE HAZARDOUS STORAGE	07/01/1986	NEV	
3516	S	RECREATION PAVILION	09/26/2008	NEV	
3517	B	AIRCRAFT RESEARCH AND TESTING	04/28/1994	NEV	
3518	B	GOLF CLUBHOUSE	05/05/2008	NEV	
3519	B	AIRCRAFT RESEARCH AND TESTING	04/28/1994	NEV	
3520	B	GOLF EQUIPMENT BUILDING	08/11/1997	NEV	
3521	B	PRODUCTION MISCELLANEOUS ITEMS AND EQUIPMENT	08/15/2019	NEV	
3522	B	AIRCRAFT RESEARCH AND TESTING	04/28/1994	NEV	
3523	B	AIRCRAFT RESEARCH AND TESTING	04/28/1994	NEV	
3524	S	CEMETERY	12/09/1999	NEV	
3528	B	PROTOTYPE MODEL CONSTRUCTION AND ASSEMBLY	03/16/2012	NEV	
3534	B	GOLF EQUIPMENT BUILDING	08/23/1996	NEV	
3536	B	WATER SUPPLY NON-POTABLE BUILDING	07/01/1996	NEV	
3536	B	WATER SUPPLY NON-POTABLE	07/01/1996	NEV	
3537	B	BUILDING HOUSING MISCELLANEOUS UTILITY PLANT	08/08/1997	NEV	
3537	B	WATER SUPPLY STORAGE, NON-POTABLE	08/08/1997	NEV	
3701	B	STORAGE MAGAZINE ABOVE GROUND TYPE A, B, & C	07/01/1955	ELPA	08/18/2006
3702	B	STORAGE MAGAZINE ABOVE GROUND TYPE A, B, & C	07/01/1955	ELPA	08/18/2006
3703	B	STORAGE MAGAZINE ABOVE GROUND TYPE A, B, & C	07/01/1955	ELPA	08/18/2006
3704	B	STORAGE MAGAZINE ABOVE GROUND TYPE A, B, & C	07/01/1955	ELPA	08/18/2006
3705	B	STORAGE MAGAZINE ABOVE GROUND TYPE A, B, & C	07/01/1955	ELPA	08/18/2006
3706	B	STORAGE MAGAZINE ABOVE GROUND TYPE A, B, & C	07/01/1955	ELPA	08/18/2006
3707	B	STORAGE MAGAZINE ABOVE GROUND TYPE A, B, & C	07/01/1955	ELPA	08/18/2006
3711	B	ACCESS CONTROL FACILITY	07/01/1991	NEV	
3900	S	RECREATION PAVILION	07/01/1995	NEV	
3901	B	WATER SUPPLY NON-POTABLE	07/01/1941	DNE	07/06/2016
3901	B	WATER SUPPLY NON-POTABLE BUILDING	07/01/1941	DNE	07/06/2016
3904	B	RANGE SUPPLY AND EQUIPMENT STORAGE	04/22/2005	NEV	
3905	B	RANGE CONTR HOUSE	07/01/1953	DNE	01/02/2013
3906	B	RANGE CONTR HOUSE	07/01/1995	NEV	
3907	B	ACCESS CONTROL FACILITY	06/12/2008	NEV	
3908	S	OTHER COVERED TRAINING AREA	06/12/2008	NEV	
3909	S	OBSERVATION TOWER	07/01/1995	NEV	
3910	B	RANGE CONTR HOUSE	07/01/1995	NEV	
3911	B	RANGE CONTR HOUSE	07/01/1995	NEV	
3912	B	SANITARY LATRINE	07/01/1995	NAR	07/01/1995
3914	B	RANGE CONTR HOUSE	02/26/2008	NEV	
3915	S	OBSERVATION TOWER	07/01/1998	NEV	
3916	S	OBSERVATION TOWER	05/07/2008	NEV	

3917	S	LIVE FIRE EXERCISE SHOOTHOUSE	07/01/2001	NEV	
3918	B	RANGE CONTR HOUSE	08/09/2005	NEV	
3919	S	OTHER COVERED TRAINING AREA	06/12/2008	NEV	
3920	S	OTHER COVERED TRAINING AREA	06/12/2008	NEV	
3925	B	GAS CHAMBER	07/01/1993	NEV	
3933	S	OVERHEAD PROTECTION	05/20/2008	NEV	
3934	B	SANITARY LATRINE	03/16/2007	NAR	03/16/2007
3935	B	RANGE SUPPLY AND EQUIPMENT STORAGE	10/13/2009	NEV	
3936	B	RANGE CONTR HOUSE	07/01/2005	NEV	
3937	S	OTHER COVERED TRAINING AREA	03/03/2008	NEV	
3938	S	OBSERVATION TOWER	03/05/2008	NEV	
3939	B	AIRCRAFT RESEARCH AND TESTING	04/28/1994	NEV	
3940	B	AIRCRAFT RESEARCH ENGINEERING	04/22/1994	NEV	
3942	B	AIRCRAFT RESEARCH ENGINEERING	04/28/1994	DNE	07/06/2016
12305	S	POL - Vehicle Fueling Station	01/30/2012	NEV	09/09/9999
12306	S	POL - Vehicle Fueling Station	01/30/2012	NEV	09/09/9999
12307	S	POL - Vehicle Fueling Station	01/30/2012	NEV	09/09/9999
12308	S	POL - Vehicle Fueling Station	01/30/2012	NEV	09/09/9999
12309	S	POL - Vehicle Fueling Station	01/30/2012	NEV	09/09/9999
12324	S	POL - Vehicle Fueling Station	01/12/2022	NEV	
12401	S	OPERATING STORAGE, SPECIAL FUELS - UNDERGROUND	04/05/1999	NEV	
12402	S	OPERATING STORAGE, SPECIAL FUELS - UNDERGROUND	11/04/1996	NEV	
12403	S	OPERATING STORAGE TANK, PETROLEUM, MOTOR GAS - ABOVE GROUND	01/17/2012	NEV	
12404	S	POL - Vehicle Fueling Station	01/30/2012	NEV	
12405	S	POL - Vehicle Fueling Station	01/30/2012	NEV	
12406	S	POL - Vehicle Fueling Station	01/30/2012	NEV	
12407	S	OPERATING STORAGE TANK, PETROLEUM, JET FUEL - ABOVE GROUND	01/11/2012	NEV	
12408	S	OPERATING STORAGE TANK, PETROLEUM, JET FUEL - ABOVE GROUND	01/12/2012	NEV	
12409	S	OPERATING STORAGE TANK, PETROLEUM, JET FUEL - ABOVE GROUND	01/18/2012	NEV	
12410	S	OPERATING STORAGE TANK, PETROLEUM, DIESEL - ABOVE GROUND	01/31/2012	NEV	
12412	S	OPERATING STORAGE, SPECIAL FUELS - ABOVE GROUND	03/04/1993	NEV	
12413	S	OPERATING STORAGE, SPECIAL FUELS - ABOVE GROUND	05/01/1997	NEV	
12414	S	OPERATING STORAGE, SPECIAL FUELS - ABOVE GROUND	05/01/1997	NEV	
12415	S	OPERATING STORAGE, SPECIAL FUELS - ABOVE GROUND	02/05/1998	NEV	
12418	S	OPERATING STORAGE, SPECIAL FUELS - ABOVE GROUND	05/01/1997	NEV	
12419	S	OPERATING STORAGE, SPECIAL FUELS - ABOVE GROUND	06/02/2011	NEV	
12420	S	OPERATING STORAGE, SPECIAL FUELS - ABOVE GROUND	06/02/2011	NEV	
12421	S	OPERATING STORAGE, SPECIAL FUELS - ABOVE GROUND	02/01/2013	NEV	
12422	S	OPERATING STORAGE, SPECIAL FUELS - ABOVE GROUND	05/01/1997	NEV	
12423	S	OPERATING STORAGE, SPECIAL FUELS - ABOVE GROUND	05/01/1997	NEV	
12424	S	OPERATING STORAGE, SPECIAL FUELS - ABOVE GROUND	05/01/1997	NEV	
12425	S	OPERATING STORAGE, SPECIAL FUELS - ABOVE GROUND	05/01/1997	NEV	
12426	S	OPERATING STORAGE, SPECIAL FUELS - ABOVE GROUND	05/06/1985	NEV	
12427	S	OPERATING STORAGE, SPECIAL FUELS - ABOVE GROUND	08/08/2017	NEV	08/08/2017
12429	S	OPERATING STORAGE, SPECIAL FUELS - ABOVE GROUND	05/01/1997	NEV	
12430	S	OPERATING STORAGE, SPECIAL FUELS - ABOVE GROUND	04/22/1994	NEV	
12432	S	OPERATING STORAGE, SPECIAL FUELS - ABOVE GROUND	10/13/1994	NEV	

12433	S	OPERATING STORAGE, SPECIAL FUELS - ABOVE GROUND	10/13/1994	NEV	
12435	S	OPERATING STORAGE, SPECIAL FUELS - ABOVE GROUND	09/16/2019	NEV	
12436	S	OPERATING STORAGE, SPECIAL FUELS - ABOVE GROUND	05/01/1997	NEV	
12439	S	OPERATING STORAGE, SPECIAL FUELS - ABOVE GROUND	02/08/2021	NEV	
12440	S	OPERATING STORAGE, SPECIAL FUELS - ABOVE GROUND	04/08/2022	NEV	
12441	S	OPERATING STORAGE, SPECIAL FUELS - ABOVE GROUND	04/08/2022	NEV	
12442	S	OPERATING STORAGE, SPECIAL FUELS - ABOVE GROUND	02/08/2021	NEV	
12443	S	OPERATING STORAGE, SPECIAL FUELS - ABOVE GROUND	02/08/2021	NEV	
12444	S	OPERATING STORAGE, SPECIAL FUELS - ABOVE GROUND	02/08/2021	NEV	
12447	S	OPERATING STORAGE, SPECIAL FUELS - ABOVE GROUND	02/08/2021	NEV	
12448	S	OPERATING STORAGE, SPECIAL FUELS - ABOVE GROUND	05/10/2021	NEV	
12449	S	OPERATING STORAGE TANK, PETROLEUM, DIESEL - ABOVE GROUND	05/10/2021	NEV	
12450	S	POL - Vehicle Fueling Station	08/26/2019	NEV	
12450	S	OPERATING STORAGE TANK, PETROLEUM, MOTOR GAS - ABOVE GROUND	08/26/2019	NEV	
12451	S	POL - Vehicle Fueling Station	08/26/2019	NEV	
12451	S	OPERATING STORAGE TANK, PETROLEUM, MOTOR GAS - ABOVE GROUND	08/26/2019	NEV	
12452	S	OPERATING STORAGE, SPECIAL FUELS - ABOVE GROUND	04/08/2022	NEV	
12453	S	OPERATING STORAGE, SPECIAL FUELS - ABOVE GROUND	04/08/2022	NEV	
12454	S	OPERATING STORAGE, SPECIAL FUELS - UNDERGROUND	04/08/2022	NEV	
12455	S	OPERATING STORAGE, SPECIAL FUELS - ABOVE GROUND	05/16/2022	NEV	
12457	S	OPERATING STORAGE TANK, PETROLEUM, JET FUEL - ABOVE GROUND	12/02/2021	NEV	
12458	S	OPERATING STORAGE TANK, PETROLEUM, JET FUEL - ABOVE GROUND	01/12/2022	NEV	
12459	S	OPERATING STORAGE TANK, PETROLEUM, JET FUEL - ABOVE GROUND	01/12/2022	NEV	
12460	S	OPERATING STORAGE TANK, PETROLEUM, DIESEL - ABOVE GROUND	01/12/2022	NEV	
12461	S	OPERATING STORAGE TANK, PETROLEUM, MOTOR GAS - ABOVE GROUND	01/12/2022	NEV	
12475	S	OPERATING STORAGE TANK, PETROLEUM, DIESEL JP-8 - ABOVE GROUND	04/08/2022	NEV	
12504	S	OPERATING STORAGE, SPECIAL FUELS - UNDERGROUND	06/26/1996	NEV	
12505	S	OPERATING STORAGE, SPECIAL FUELS - UNDERGROUND	10/24/1990	NEV	
12506	S	OPERATING STORAGE, SPECIAL FUELS - UNDERGROUND	10/24/1990	NEV	
12508	S	OPERATING STORAGE, SPECIAL FUELS - UNDERGROUND	09/19/2019	NEV	
12509	S	OPERATING STORAGE, SPECIAL FUELS - UNDERGROUND	11/14/1991	NEV	
12510	S	OPERATING STORAGE, SPECIAL FUELS - UNDERGROUND	09/19/2019	NEV	
12511	S	OPERATING STORAGE, SPECIAL FUELS - UNDERGROUND	02/08/2021	NEV	
12512	S	OPERATING STORAGE, SPECIAL FUELS - UNDERGROUND	02/08/2021	NEV	
12513	LS	POL - PIPING, PETROLEUM AND GASES - UNDERGROUND	01/12/2022	NEV	
12514	LS	POL - PIPING, PETROLEUM AND GASES - ABOVE GROUND	01/12/2022	NEV	
12515	S	POL - PUMP STATION, LIQUID FUEL	01/12/2022	NEV	
12516	LS	POL - PIPING, PETROLEUM AND GASES - ABOVE GROUND	01/12/2022	NEV	
12517	LS	POL - PIPELINE, LIQUID FUELS AND GASES - UNDERGROUND	01/12/2022	NEV	
12518	LS	POL - PIPELINE, LIQUID FUELS AND GASES - ABOVE GROUND	01/12/2022	NEV	

12530	S	OPERATING STORAGE TANK, PETROLEUM, MOTOR GAS - UNDERGROUND	09/01/2016	NEV	
12531	S	OPERATING STORAGE TANK, PETROLEUM, MOTOR GAS - UNDERGROUND	09/01/2016	NEV	
12601	S	POL - Liquid Fuel Truck Stand, Unloading	01/17/2012	NEV	
12602	S	POL - Liquid Fuel Truck Fill Stand, Loading	01/17/2012	NEV	
12603	S	POL - Liquid Fuel Truck Fill Stand, Loading	12/02/2021	NEV	
12604	S	POL - Liquid Fuel Truck Stand, Unloading	01/12/2022	NEV	
12605	S	POL - Liquid Fuel Truck Stand, Unloading	01/12/2022	NEV	
13401	S	WIND DIRECTION INDICATOR	07/01/1987	NEV	
13402	S	WIND DIRECTION INDICATOR	05/24/2021	NEV	
13403	S	WIND DIRECTION INDICATOR	05/24/2021	NEV	
13509	LS	TELEPHONE DUCT FACILITY	07/01/1953	NEV	
13512	LS	TELEPHONE POLE FACILITY	01/18/2012	NEV	
13601	S	LIGHT, APPROACH	12/15/2004	NEV	
13602	S	OBSTRUCTION LIGHT	05/18/2016	NEV	
13603	S	TAXIWAY LIGHTING	01/24/2017	NEV	
13604	S	LIGHTING, RUNWAY	05/18/2016	NEV	
13605	S	SPECIAL AIRFIELD LIGHTING	05/18/2016	NEV	
13606	S	LIGHT, BEACON	05/18/2016	NEV	
13607	S	SPECIAL AIRFIELD LIGHTING	01/10/2013	NEV	
14500	S	OVERHEAD PROTECTION	04/27/2022	NEV	
14501	S	OVERHEAD PROTECTION	01/12/2022	NEV	
14502	S	OVERHEAD PROTECTION	01/12/2022	NEV	
14901	S	VEHICLE SERVICE RACK	10/05/2001	NEV	
14902	S	VEHICLE SERVICE RACK	07/01/2008	NEV	
17401	S	IMPACT AREA NON-DUDDERED	11/02/2005	NAR	11/02/2005
17402	S	PARADE/DRILL FIELD	04/12/2022	NEV	
17402	S	PARADE/DRILL FIELD	04/12/2022	NEV	
17501	S	MANEUVER/TRAINING AREA, LIGHT FORCES	08/15/2003	NEV	
17502	S	MANEUVER/TRAINING AREA, LIGHT FORCES	09/15/2005	NEV	
17505	S	MANEUVER/TRAINING AREA, LIGHT FORCES	09/15/2005	NEV	
17507	S	MANEUVER/TRAINING AREA, LIGHT FORCES	08/15/2003	NEV	
17508	S	OBSTACLE COURSE	09/15/2005	NAR	09/15/2005
17509	S	MANEUVER/TRAINING AREA, LIGHT FORCES	09/15/2005	NEV	
17510	S	MANEUVER/TRAINING AREA, LIGHT FORCES	07/28/2011	NEV	
17511	S	MANEUVER/TRAINING AREA, LIGHT FORCES	08/13/2003	NEV	
17515	S	MANEUVER/TRAINING AREA, LIGHT FORCES	09/16/2005	NEV	
17516	S	COMBAT PISTOL/MP FIREARMS QUALIFICATION COURSE	06/14/2012	NEV	
17518	S	MANEUVER/TRAINING AREA, LIGHT FORCES	08/13/2003	NEV	
17519	S	MANEUVER/TRAINING AREA, LIGHT FORCES	09/16/2005	NEV	
17520	S	MANEUVER/TRAINING AREA, LIGHT FORCES	09/16/2005	NEV	
17521	S	COMBAT IN CITIES FACILITY	09/16/2005	NEV	
17523	S	MANEUVER/TRAINING AREA, LIGHT FORCES	09/19/2005	NEV	
17524	S	MANEUVER/TRAINING AREA, LIGHT FORCES	09/19/2005	NEV	
17527	S	FIELD TRAINING AREA	08/13/2003	NEV	
17528	S	COMBAT IN CITIES FACILITY	08/15/2003	NEV	
17529	S	MANEUVER/TRAINING AREA, LIGHT FORCES	08/13/2003	NEV	
17530	S	MANEUVER/TRAINING AREA, LIGHT FORCES	09/16/2005	NEV	
17531	S	WHEELED VEHICLE DRIVERS COURSE	08/13/2003	NEV	
17532	S	MANEUVER/TRAINING AREA, LIGHT FORCES	09/16/2005	NEV	
17533	S	MANEUVER/TRAINING AREA, LIGHT FORCES	08/13/2003	NEV	

17534	S	MANEUVER/TRAINING AREA, LIGHT FORCES	09/16/2005	NEV	
17535	S	MANEUVER/TRAINING AREA, LIGHT FORCES	09/16/2005	NEV	
17536	S	OBSERVATION TOWER	04/24/2009	NEV	
17539	S	LEADERSHIP REACTION COURSE	12/15/2009	NAR	12/15/2009
17543	S	MANEUVER/TRAINING AREA, LIGHT FORCES	10/01/2010	NEV	
17544	S	MANEUVER/TRAINING AREA, LIGHT FORCES	10/01/2010	NEV	
17545	S	MANEUVER/TRAINING AREA, LIGHT FORCES	10/01/2010	NEV	
17546	S	MANEUVER/TRAINING AREA, LIGHT FORCES	12/15/2009	NEV	12/15/2009
17547	S	MANEUVER/TRAINING AREA, LIGHT FORCES	12/15/2009	NEV	01/30/2019
17601	S	LAND NAVIGATIONAL COURSE	09/23/2011	NEV	
17602	S	BASIC 10M-25M FIRING RANGE (ZERO)	08/12/2003	NEV	
17603	S	MODIFIED RECORD FIRE RANGE	08/12/2003	NEV	
17604	S	KNOWN DISTANCE (KD) RANGE	08/12/2003	NEV	
17605	S	COMBAT PISTOL/MP FIREARMS QUALIFICATION COURSE	07/18/2005	NEV	
17606	S	GRENADE LAUNCHER RANGE	09/15/2005	NEV	
17607	S	RESEARCH DEVELOPMENT TEST AND EVALUATION RANGE	03/29/2006	NEV	
17608	S	LAND NAVIGATIONAL COURSE	09/23/2011	NEV	
17609	S	BASIC 10M-25M FIRING RANGE (ZERO)	11/02/2017	NEV	
17942	S	HAND GRENADE QUALIFICATION COURSE (NONFIRING)	11/02/2017	NEV	
17944	S	FIREMAN TRAINING FACILITY	10/19/2022	NAR	10/19/2022
21401	S	VEHICLE SERVICE RACK	07/01/1995	NEV	
24001	LS	RUNWAY	07/01/1960	DNE	07/06/2016
24002	LS	HELICOPTER PAD	07/01/1976	NEV	
24002	LS	HELICOPTER PAD	07/01/1976	NEV	
24003	LS	TAXIWAY	07/01/1955	DNE	07/06/2016
24004	LS	APRON	07/01/1976	NEV	
24007	LS	AIRCRAFT WASHRACK	08/18/2011	NEV	
24008	LS	SHOULDER, PAVED	07/20/2016	NEV	
27000	LS	AIRCRAFT WASHRACK	08/08/2017	NEV	
27501	B	AETC TECHNICAL TRAINING SUPPORT	10/13/1963	DNE	04/05/2010
27501	B	HIGH-BAY TECHNICAL TRAINING	10/13/1963	DNE	04/05/2010
27502	B	AETC TECHNICAL TRAINING SUPPORT	12/01/1952	DNE	04/05/2010
27502	B	TRAINING AIDS SHOP	12/01/1952	DNE	04/05/2010
27503	B	AETC TECHNICAL TRAINING SUPPORT	09/29/1971	DNE	04/05/2010
27503	B	TECHNICAL TRAINING CLASSROOM	09/29/1971	DNE	04/05/2010
27504	B	HIGH-BAY TECHNICAL TRAINING	12/01/1952	DNE	04/05/2010
27504	B	AETC TECHNICAL TRAINING SUPPORT	12/01/1952	DNE	04/05/2010
27504	B	WAREHOUSE SUPPLY AND EQUIPMENT BASE	12/01/1952	DNE	04/05/2010
27505	B	AETC TECHNICAL TRAINING SUPPORT	05/01/1969	DNE	04/05/2010
27505	B	TECHNICAL TRAINING CLASSROOM	05/01/1969	DNE	04/05/2010
27506	B	HIGH-BAY TECHNICAL TRAINING	12/08/1952	DNE	04/05/2010
27506	B	AETC TECHNICAL TRAINING SUPPORT	12/08/1952	DNE	04/05/2010
27507	B	AETC TECHNICAL TRAINING SUPPORT	09/29/1971	DNE	04/05/2010
27507	B	TECHNICAL TRAINING LABORATORY/SHOP	09/29/1971	DNE	04/05/2010
27508	B	HIGH-BAY TECHNICAL TRAINING	12/12/1952	DNE	04/05/2010
27508	B	AETC TECHNICAL TRAINING SUPPORT	12/12/1952	DNE	04/05/2010
27509	B	AETC TECHNICAL TRAINING SUPPORT	02/12/1991	DNE	04/05/2010
27509	B	TECHNICAL TRAINING CLASSROOM	02/12/1991	DNE	04/05/2010
27509	B	HIGH-BAY TECHNICAL TRAINING	02/12/1991	DNE	04/05/2010
27510	B	OBSERVATION TOWER	12/15/1952	DNE	04/05/2010
27510	B	WAREHOUSE SUPPLY AND EQUIPMENT BASE	12/15/1952	DNE	04/05/2010
27510	B	HIGH-BAY TECHNICAL TRAINING	12/15/1952	DNE	04/05/2010

27510	B	AETC TECHNICAL TRAINING SUPPORT	12/15/1952	DNE	04/05/2010
27511	B	HIGH-BAY TECHNICAL TRAINING	08/27/1991	DNE	04/05/2010
27511	B	AETC TECHNICAL TRAINING SUPPORT	08/27/1991	DNE	04/05/2010
27512	B	HIGH-BAY TECHNICAL TRAINING	04/19/1971	DNE	04/05/2010
27513	B	HIGH-BAY TECHNICAL TRAINING	04/25/2014	NEV	
27514	B	HIGH-BAY TECHNICAL TRAINING	04/25/2014	NEV	
27601	B	AETC TECHNICAL TRAINING SUPPORT	03/27/1963	DNE	08/06/2010
27601	B	HIGH-BAY TECHNICAL TRAINING	03/27/1963	DNE	08/06/2010
27602	B	HIGH-BAY TECHNICAL TRAINING	06/25/1990	DNE	08/06/2010
27602	B	AETC TECHNICAL TRAINING SUPPORT	06/25/1990	DNE	08/06/2010
27603	B	AETC TECHNICAL TRAINING SUPPORT	04/26/2005	DNE	08/06/2010
27603	B	HIGH-BAY TECHNICAL TRAINING	04/26/2005	DNE	08/06/2010
27604	B	AETC TECHNICAL TRAINING SUPPORT	09/29/1971	DNE	08/06/2010
27604	B	TECHNICAL TRAINING LABORATORY/SHOP	09/29/1971	DNE	08/06/2010
27605	B	HIGH-BAY TECHNICAL TRAINING	07/02/1953	DNE	08/06/2010
27605	B	AETC TECHNICAL TRAINING SUPPORT	07/02/1953	DNE	08/06/2010
27606	B	AETC TECHNICAL TRAINING SUPPORT	05/01/1969	DNE	08/06/2010
27606	B	TECHNICAL TRAINING LABORATORY/SHOP	05/01/1969	DNE	08/06/2010
27607	B	TECHNICAL TRAINING LABORATORY/SHOP	12/01/1953	DNE	08/06/2010
27607	B	AETC TECHNICAL TRAINING SUPPORT	12/01/1953	DNE	08/06/2010
27608	B	AETC TECHNICAL TRAINING SUPPORT	09/29/1971	DNE	08/06/2010
27608	B	TECHNICAL TRAINING LABORATORY/SHOP	09/29/1971	DNE	08/06/2010
27609	B	HIGH-BAY TECHNICAL TRAINING	01/19/1953	DNE	08/06/2010
27609	B	AETC TECHNICAL TRAINING SUPPORT	01/19/1953	DNE	08/06/2010
27610	B	AETC TECHNICAL TRAINING SUPPORT	01/19/1953	DNE	08/06/2010
27610	B	HIGH-BAY TECHNICAL TRAINING	01/19/1953	DNE	08/06/2010
27611	B	HIGH-BAY TECHNICAL TRAINING	03/11/1971	DNE	08/06/2010
27612	B	HIGH-BAY TECHNICAL TRAINING	03/11/1971	DNE	08/06/2010
27613	B	COMPRESSED AIR DISTRIBUTION	01/08/2003	DNE	08/06/2010
27613	B	HIGH-BAY TECHNICAL TRAINING	01/08/2003	DNE	08/06/2010
27614	B	AETC TECHNICAL TRAINING SUPPORT	03/11/1971	DNE	08/06/2016
27614	B	HIGH-BAY TECHNICAL TRAINING	03/11/1971	DNE	08/06/2016
27615	B	HIGH-BAY TECHNICAL TRAINING	12/01/2004	DNE	08/06/2010
27616	LS	FIRE PROTECTION WATER MAINS	07/11/2011	NEV	
27617	B	TECHNICAL TRAINING CLASSROOM	04/25/2014	NEV	
27618	B	HIGH-BAY TECHNICAL TRAINING	04/25/2014	NEV	
40001	S	WHARF	04/15/1986	NEV	
40002	S	SMALL CRAFT BERTHING	05/03/1955	DNE	05/03/1955
40003	S	WATERFRONT IMPROVEMENTS	07/01/1953	NAR	07/01/1953
40003	S	WATERFRONT IMPROVEMENTS	07/01/1953	NAR	07/01/1953
40004	S	WATERFRONT IMPROVEMENTS	07/01/1998	NEV	
40005	S	HARBOR AND COASTAL MARINE IMPROVEMENTS	07/01/1954	NEV	
40006	S	POL - LIQUID FUEL OFF-SHORE UNLOADING FACILITY	08/18/2005	NEV	
40008	S	WATERFRONT IMPROVEMENTS	07/01/1996	NEV	
40009	S	WHARF	07/01/1952	DNE	07/06/2016
40009	S	MISCELLANEOUS OUTDOOR RECREATION FACILITY	07/01/1952	DNE	07/06/2016
40010	S	WATER STORAGE RESERVOIR	10/30/2014	NEV	
40011	S	WATER STORAGE DAM	10/30/2014	NEV	
40012	S	MISCELLANEOUS OUTDOOR RECREATION FACILITY	02/10/2017	NEV	
40013	S	SMALL CRAFT BERTHING	05/10/2021	NEV	
40014	S	WATERFRONT IMPROVEMENTS	05/10/2021	NEV	
40015	S	WATER STORAGE RESERVOIR	07/01/1953	NEV	

40016	S	WATER STORAGE DAM	07/01/1953	NEV	
45201	S	OPEN STORAGE BASE SUPPLY	07/01/1983	NEV	
45201	S	OPEN STORAGE BASE SUPPLY	07/01/1983	NEV	
45202	S	BASE CIVIL ENGINEER OPEN STORAGE	04/07/1994	NEV	
45202	S	BASE CIVIL ENGINEER OPEN STORAGE	04/07/1994	NEV	
45202	S	BASE CIVIL ENGINEER OPEN STORAGE	04/07/1994	NEV	
45203	S	OPEN STORAGE BASE SUPPLY	10/28/2005	NEV	
45203	S	OPEN STORAGE BASE SUPPLY	10/28/2005	NEV	
45205	S	OPEN STORAGE BASE SUPPLY	05/10/2021	NEV	
69003	S	FLAG POLE	05/10/2021	NEV	
69003	S	FLAG POLE	05/10/2021	NEV	
69003	S	FLAG POLE	05/10/2021	NEV	
73000	S	SMOKING SHELTER	05/03/2021	NEV	
73002	S	MISCELLANEOUS PERSONNEL SHELTER	05/24/2021	NEV	
73003	S	MISCELLANEOUS PERSONNEL SHELTER	05/24/2021	NEV	
73004	S	SMOKING SHELTER	05/24/2021	NEV	
73005	S	MISCELLANEOUS PERSONNEL SHELTER	05/10/2021	NEV	
75001	S	MISCELLANEOUS OUTDOOR RECREATION FACILITY	10/27/2000	NEV	
75002	S	COURT, RECREATION	07/01/1996	NAR	07/01/1996
75003	S	ATHLETIC FIELD, BASEBALL	07/01/1996	NEV	
75004	S	MISCELLANEOUS OUTDOOR RECREATION FACILITY	07/25/2005	NEV	
75005	S	PLAYGROUND, GENERAL PURPOSE	07/01/1999	NAR	07/01/1999
75008	S	FAMILY CAMPING AREA	05/15/2001	NAR	05/15/2001
75009	S	ATHLETIC FIELD, TRACK	07/01/1982	NAR	07/01/1982
75010	S	RECREATIONAL PIER/PLATFORM	05/21/2008	NEV	
75013	S	ATHLETIC FIELD, SOFTBALL	07/21/2009	NEV	
75014	S	MISCELLANEOUS OUTDOOR RECREATION FACILITY	08/16/2011	NEV	
75017	S	ATHLETIC FIELD, FOOTBALL/SOCCER	06/07/2010	NEV	
75018	S	ATHLETIC FIELD, TRACK	02/10/2017	NAR	02/10/2017
75019	S	MISCELLANEOUS OUTDOOR RECREATION FACILITY	05/22/2014	NEV	
75020	S	ATHLETIC FIELD, TRACK	03/20/2017	NAR	03/20/2017
75021	LS	PRIVATE VEHICLE PARKING COMPOUND	05/31/2018	NEV	
75022	S	ATHLETIC FIELD, BASEBALL	07/01/1996	NEV	
75023	S	ATHLETIC FIELD, SOFTBALL	06/04/1958	DNE	06/13/2017
75024	S	ATHLETIC FIELD, FOOTBALL/SOCCER	08/05/1982	NEV	
75025	S	ATHLETIC FIELD, FOOTBALL/SOCCER	10/25/2019	NEV	
75026	S	RECREATION PAVILION	05/10/2021	NEV	
75027	S	MISCELLANEOUS OUTDOOR RECREATION FACILITY	04/07/2022	NEV	
75031	S	ATHLETIC FIELD, FOOTBALL/SOCCER	10/25/2019	NEV	
75037	S	COURT, TENNIS	07/13/1954	NAR	07/13/1954
75038	S	COURT, RECREATION	08/29/2012	NAR	08/29/2012
75039	S	COURT, RECREATION	08/29/2012	NAR	08/29/2012
75040	S	COURT, RECREATION	11/13/2019	NEV	11/13/2019
75041	S	COURT, RECREATION	11/13/2019	NAR	11/13/2019
75042	S	COURT, RECREATION	11/13/2019	NAR	11/13/2019
75043	S	COURT, RECREATION	11/13/2019	NAR	11/13/2019
75044	S	COURT, RECREATION	11/13/2019	NAR	11/13/2019
75047	S	COURT, RECREATION	11/13/2019	NAR	11/13/2019
75048	S	COURT, RECREATION	11/13/2019	NAR	11/13/2019
75051	S	COURT, RECREATION	11/13/2019	NAR	11/13/2019
75052	S	COURT, RECREATION	11/13/2019	NAR	11/13/2019
75053	S	COURT, RECREATION	11/13/2019	NAR	11/13/2019

75054	S	COURT, RECREATION	05/03/2021	NAR	05/03/2021
75055	S	MISCELLANEOUS OUTDOOR RECREATION FACILITY	08/15/2019	NEV	
75056	S	MISCELLANEOUS OUTDOOR RECREATION FACILITY	08/15/2019	NEV	
75057	S	MISCELLANEOUS OUTDOOR RECREATION FACILITY	04/12/2017	NEV	
75058	S	MISCELLANEOUS OUTDOOR RECREATION FACILITY	04/12/2017	NEV	
75059	S	MISCELLANEOUS OUTDOOR RECREATION FACILITY	04/12/2017	NEV	
75060	S	MISCELLANEOUS OUTDOOR RECREATION FACILITY	04/12/2017	NEV	
75061	S	MISCELLANEOUS OUTDOOR RECREATION FACILITY	05/31/2012	NEV	
75062	S	MISCELLANEOUS OUTDOOR RECREATION FACILITY	05/31/2012	NEV	
75063	S	MISCELLANEOUS OUTDOOR RECREATION FACILITY	01/20/2018	NEV	
75067	S	COURT, RECREATION	05/03/2021	NAR	05/03/2021
75068	S	SWIMMING POOL, CONSOLIDATED	07/01/1959	NEV	
75069	S	SWIMMING POOL, CONSOLIDATED	07/01/1959	NEV	
75070	S	MISCELLANEOUS OUTDOOR RECREATION FACILITY	01/20/2023	NEV	
76001	S	MONUMENTS/MEMORIALS	08/10/2005	NEV	
76002	S	MONUMENTS/MEMORIALS	08/10/2005	NEV	
76003	S	MONUMENTS/MEMORIALS	08/10/2005	NEV	
76004	S	MONUMENTS/MEMORIALS	08/10/2005	NEV	
76005	S	MONUMENTS/MEMORIALS	08/10/2005	NEV	
76006	S	MONUMENTS/MEMORIALS	08/10/2005	NEV	
76007	S	MONUMENTS/MEMORIALS	08/10/2005	NEV	
76008	S	MONUMENTS/MEMORIALS	08/10/2005	NEV	
76009	S	MONUMENTS/MEMORIALS	08/18/2005	NEV	
76010	S	MONUMENTS/MEMORIALS	12/16/2011	NEV	
76012	S	MONUMENTS/MEMORIALS	09/09/2005	NEV	
76013	S	MONUMENTS/MEMORIALS	07/13/2005	NEV	
76014	S	MONUMENTS/MEMORIALS	07/13/2005	NEV	
76015	S	MONUMENTS/MEMORIALS	07/13/2005	NEV	
76016	S	MONUMENTS/MEMORIALS	07/13/2005	NEV	
76017	S	MONUMENTS/MEMORIALS	07/13/2005	NEV	
76018	S	MONUMENTS/MEMORIALS	07/13/2005	NEV	
76019	S	MONUMENTS/MEMORIALS	07/13/2005	NEV	
76020	S	MONUMENTS/MEMORIALS	07/13/2005	NEV	
76021	S	MONUMENTS/MEMORIALS	07/13/2005	NEV	
76022	S	MONUMENTS/MEMORIALS	07/13/2005	NEV	
76023	S	BILLBOARD	12/13/2011	NEV	
76024	S	MONUMENTS/MEMORIALS	12/13/2011	NEV	
76025	S	MONUMENTS/MEMORIALS	12/13/2011	NEV	
76026	S	MONUMENTS/MEMORIALS	12/13/2011	NEV	
76027	S	MONUMENTS/MEMORIALS	12/13/2011	NEV	
76028	S	MONUMENTS/MEMORIALS	12/15/2011	NEV	
76029	S	BILLBOARD	12/15/2011	NEV	
76030	S	MONUMENTS/MEMORIALS	12/15/2011	NEV	
76031	S	MONUMENTS/MEMORIALS	12/15/2011	NEV	
76034	S	MONUMENTS/MEMORIALS	12/16/2011	NEV	
76036	S	MONUMENTS/MEMORIALS	12/19/2011	NEV	
76037	S	MONUMENTS/MEMORIALS	12/19/2011	NEV	
76039	S	MONUMENTS/MEMORIALS	12/19/2011	NEV	
76040	S	MONUMENTS/MEMORIALS	12/19/2011	NEV	
76041	S	MONUMENTS/MEMORIALS	12/19/2011	NEV	
76042	S	MONUMENTS/MEMORIALS	12/19/2011	NEV	
76043	S	MONUMENTS/MEMORIALS	01/05/2012	NEV	

76044	S	MONUMENTS/MEMORIALS	01/06/2012	NEV	
76045	S	MONUMENTS/MEMORIALS	01/26/2012	NEV	
76046	S	MONUMENTS/MEMORIALS	01/26/2012	NEV	
76047	S	MONUMENTS/MEMORIALS	03/21/2013	NEV	
76049	S	BILLBOARD	12/19/2006	NEV	12/27/2022
76050	S	MONUMENTS/MEMORIALS	07/28/1972	DNE	04/21/2011
76051	S	MONUMENTS/MEMORIALS	08/24/2000	NEV	
76052	S	MONUMENTS/MEMORIALS	07/26/1986	NEV	
76053	S	MONUMENTS/MEMORIALS	07/29/1979	NEV	
76054	S	MONUMENTS/MEMORIALS	05/09/2011	NEV	
76055	S	MONUMENTS/MEMORIALS	06/28/1968	DNE	06/18/2019
76056	S	MONUMENTS/MEMORIALS	07/29/1971	ELPA	08/18/2006
76057	S	MONUMENTS/MEMORIALS	02/20/1964	DNE	06/18/2019
76058	S	MONUMENTS/MEMORIALS	07/29/1971	ELPA	08/18/2006
76059	S	MONUMENTS/MEMORIALS	07/26/1968	DNE	06/18/2019
76060	S	MONUMENTS/MEMORIALS	07/25/2012	NEV	
76061	S	MONUMENTS/MEMORIALS	05/22/1987	NEV	
76062	S	MONUMENTS/MEMORIALS	07/26/1988	NEV	
76063	S	MONUMENTS/MEMORIALS	05/22/1987	NEV	
76064	S	MONUMENTS/MEMORIALS	01/15/2002	NEV	
76065	S	MONUMENTS/MEMORIALS	08/23/1968	DNE	06/18/2019
76066	S	MONUMENTS/MEMORIALS	08/23/1968	DNE	06/18/2019
76067	S	MONUMENTS/MEMORIALS	06/12/1984	NEV	
76068	S	MONUMENTS/MEMORIALS	12/30/1995	NEV	
76069	S	MONUMENTS/MEMORIALS	06/28/1989	NEV	
76070	S	MONUMENTS/MEMORIALS	07/26/1968	DNE	06/18/2019
76071	S	MONUMENTS/MEMORIALS	07/19/1973	DNE	04/05/2010
76072	S	MONUMENTS/MEMORIALS	11/27/1960	DNE	06/18/2019
76073	S	MONUMENTS/MEMORIALS	01/05/1981	NEV	
76074	S	MONUMENTS/MEMORIALS	04/28/2012	NEV	
76075	S	MONUMENTS/MEMORIALS	01/30/1967	DNE	06/18/2019
76076	S	MONUMENTS/MEMORIALS	12/01/1969	DNE	07/06/2016
76077	S	MONUMENTS/MEMORIALS	06/26/2005	NEV	
76078	S	MONUMENTS/MEMORIALS	07/19/1973	DNE	10/12/2011
76079	S	MONUMENTS/MEMORIALS	06/10/1967	DNE	06/18/2019
76080	S	MONUMENTS/MEMORIALS	01/15/1975	DNE	07/06/2016
76081	S	MONUMENTS/MEMORIALS	07/28/1972	ELPA	08/18/2006
76082	S	MONUMENTS/MEMORIALS	10/31/1987	NEV	
76083	S	MONUMENTS/MEMORIALS	06/28/1968	DNE	06/18/2019
76084	S	MONUMENTS/MEMORIALS	06/26/2002	NEV	
76085	S	MONUMENTS/MEMORIALS	06/26/2002	NEV	
76086	S	MONUMENTS/MEMORIALS	07/01/2012	NEV	
76087	S	MONUMENTS/MEMORIALS	07/01/1994	NEV	
76088	S	MONUMENTS/MEMORIALS	07/01/2002	NEV	
76089	S	MONUMENTS/MEMORIALS	07/01/1967	DNE	06/18/2019
76090	S	MONUMENTS/MEMORIALS	01/02/1984	NEV	
76091	S	MONUMENTS/MEMORIALS	03/23/1992	NEV	
76092	S	MONUMENTS/MEMORIALS	05/22/1964	DNE	06/18/2019
76093	S	MONUMENTS/MEMORIALS	08/15/1968	DNE	06/18/2019
76094	S	MONUMENTS/MEMORIALS	09/23/1991	NEV	
76095	S	MONUMENTS/MEMORIALS	05/08/1958	DNE	06/18/2019
76096	S	MONUMENTS/MEMORIALS	10/23/1986	NEV	

76097	S	MONUMENTS/MEMORIALS	07/26/1968	DNE	06/18/2019
76098	S	MONUMENTS/MEMORIALS	07/21/1978	NEV	
76099	S	MONUMENTS/MEMORIALS	09/12/1962	DNE	06/18/2019
76100	S	MONUMENTS/MEMORIALS	03/30/1962	DNE	06/18/2019
76101	S	MONUMENTS/MEMORIALS	04/14/1962	DNE	06/18/2019
76102	S	MONUMENTS/MEMORIALS	06/28/1968	DNE	06/18/2019
76103	S	MONUMENTS/MEMORIALS	12/01/1969	NEV	12/01/1969
76104	S	MONUMENTS/MEMORIALS	12/03/1993	NEV	
76105	S	MONUMENTS/MEMORIALS	12/15/1964	DNE	06/18/2019
76106	S	MONUMENTS/MEMORIALS	06/14/2012	NEV	
76107	S	BILLBOARD	07/01/1986	NEV	
76108	S	MONUMENTS/MEMORIALS	05/06/1953	DNE	06/18/2019
76109	S	MONUMENTS/MEMORIALS	10/17/2012	NEV	
76110	S	MONUMENTS/MEMORIALS	05/09/2011	NEV	
76111	S	MONUMENTS/MEMORIALS	12/07/1970	DNE	07/06/2016
76112	S	MONUMENTS/MEMORIALS	05/10/2000	NEV	
76113	S	MONUMENTS/MEMORIALS	09/26/2016	NEV	
76115	S	MONUMENTS/MEMORIALS	09/24/2010	NEV	
76116	S	MONUMENTS/MEMORIALS	12/10/2014	NEV	
76117	S	MONUMENTS/MEMORIALS	06/10/2008	NEV	
76118	S	BILLBOARD	07/13/2013	NEV	
76119	S	MONUMENTS/MEMORIALS	06/10/2008	NEV	
76120	S	MONUMENTS/MEMORIALS	01/25/2016	NEV	
76121	S	BILLBOARD	05/26/2015	NEV	
76122	S	BILLBOARD	05/26/2015	NEV	
76123	S	MONUMENTS/MEMORIALS	05/01/2013	NEV	
76124	S	MONUMENTS/MEMORIALS	04/27/2022	NEV	
76125	S	MONUMENTS/MEMORIALS	12/15/2016	NEV	
76126	S	MONUMENTS/MEMORIALS	12/15/2016	NEV	
76127	S	MONUMENTS/MEMORIALS	12/15/2016	NEV	
76128	S	MONUMENTS/MEMORIALS	12/15/2016	NEV	
76129	S	MONUMENTS/MEMORIALS	12/15/2016	NEV	
76130	S	MONUMENTS/MEMORIALS	12/15/2016	NEV	
76131	S	MONUMENTS/MEMORIALS	11/07/2016	NEV	
76132	S	MONUMENTS/MEMORIALS	12/15/2016	NEV	
76133	S	BILLBOARD	05/08/2017	NEV	
76134	S	MONUMENTS/MEMORIALS	11/02/2017	NEV	
76135	S	MONUMENTS/MEMORIALS	03/02/2018	NEV	
76136	S	MONUMENTS/MEMORIALS	03/02/2018	NEV	
76137	S	MONUMENTS/MEMORIALS	05/11/2018	NEV	
76138	S	MONUMENTS/MEMORIALS	05/11/2018	NEV	
76139	S	MONUMENTS/MEMORIALS	05/21/2018	NEV	
76140	S	BILLBOARD	06/12/2018	NEV	
76141	S	BILLBOARD	06/12/2018	NEV	
76142	S	MISCELLANEOUS PERSONNEL SHELTER	06/12/2018	NEV	
76143	S	BILLBOARD	06/13/2018	NEV	
76144	S	MONUMENTS/MEMORIALS	08/24/2018	NEV	
76145	S	MONUMENTS/MEMORIALS	12/15/2011	NEV	
76146	S	MONUMENTS/MEMORIALS	12/15/2011	NEV	
76147	S	BILLBOARD	05/03/2021	NEV	
76148	S	BILLBOARD	05/03/2021	NEV	
76149	S	MONUMENTS/MEMORIALS	11/20/2002	NEV	

76150	S	MONUMENTS/MEMORIALS	05/24/2021	NEV	
76151	S	MONUMENTS/MEMORIALS	05/24/2021	NEV	
76152	S	MONUMENTS/MEMORIALS	04/04/2022	NEV	
76153	S	MONUMENTS/MEMORIALS	03/25/2022	NEV	
76156	S	MONUMENTS/MEMORIALS	04/27/2022	NEV	
76157	S	BILLBOARD	04/04/2022	NEV	
76158	S	BILLBOARD	04/01/2022	NEV	
76159	S	MONUMENTS/MEMORIALS	04/27/2022	NEV	
76160	S	BILLBOARD	04/28/2022	NEV	
81105	S	EMERGENCY ELECTRIC POWER GENERATION PLANT	04/12/2022	NEV	
81106	S	EMERGENCY ELECTRIC POWER GENERATION PLANT	02/01/2010	NEV	
81107	S	EMERGENCY ELECTRIC POWER GENERATION PLANT	04/12/2022	NEV	
81110	S	EMERGENCY ELECTRIC POWER GENERATION PLANT	04/12/2022	NEV	
81111	S	EMERGENCY ELECTRIC POWER GENERATION PLANT	10/27/2000	NEV	
81112	S	EMERGENCY ELECTRIC POWER GENERATION PLANT	04/14/2022	NEV	
81113	S	EMERGENCY ELECTRIC POWER GENERATION PLANT	05/04/2022	NEV	
81114	S	EMERGENCY ELECTRIC POWER GENERATION PLANT	05/17/2022	NEV	
81115	S	EMERGENCY ELECTRIC POWER GENERATION PLANT	05/17/2022	NEV	
81116	S	EMERGENCY ELECTRIC POWER GENERATION PLANT	05/17/2022	NEV	
81117	S	EMERGENCY ELECTRIC POWER GENERATION PLANT	05/17/2022	NEV	
81118	S	EMERGENCY ELECTRIC POWER GENERATION PLANT	05/17/2022	NEV	
81119	S	EMERGENCY ELECTRIC POWER GENERATION PLANT	05/17/2022	NEV	
81120	S	EMERGENCY ELECTRIC POWER GENERATION PLANT	05/17/2022	NEV	
81122	S	EMERGENCY ELECTRIC POWER GENERATION PLANT	05/17/2022	NEV	
81123	S	EMERGENCY ELECTRIC POWER GENERATION PLANT	05/17/2022	NEV	
81124	S	EMERGENCY ELECTRIC POWER GENERATION PLANT	05/17/2022	NEV	
81125	S	EMERGENCY ELECTRIC POWER GENERATION PLANT	05/17/2022	NEV	
81126	S	EMERGENCY ELECTRIC POWER GENERATION PLANT	05/17/2022	NEV	
81127	S	EMERGENCY ELECTRIC POWER GENERATION PLANT	05/17/2022	NEV	
81128	S	EMERGENCY ELECTRIC POWER GENERATION PLANT	05/17/2022	NEV	
81129	S	EMERGENCY ELECTRIC POWER GENERATION PLANT	05/17/2022	NEV	
81130	S	EMERGENCY ELECTRIC POWER GENERATION PLANT	05/17/2022	NEV	
81131	S	EMERGENCY ELECTRIC POWER GENERATION PLANT	07/01/2011	NEV	
81132	S	EMERGENCY ELECTRIC POWER GENERATION PLANT	07/01/2016	NEV	
81133	S	EMERGENCY ELECTRIC POWER GENERATION PLANT	07/01/2007	NEV	
81134	S	EMERGENCY ELECTRIC POWER GENERATION PLANT	07/01/2016	NEV	
81135	S	EMERGENCY ELECTRIC POWER GENERATION PLANT	07/01/2009	NEV	
81136	S	EMERGENCY ELECTRIC POWER GENERATION PLANT	07/01/2006	NEV	
81137	S	EMERGENCY ELECTRIC POWER GENERATION PLANT	07/01/2012	NEV	
81138	S	EMERGENCY ELECTRIC POWER GENERATION PLANT	07/01/2005	NEV	
81139	S	EMERGENCY ELECTRIC POWER GENERATION PLANT	07/01/2004	NEV	
81140	S	EMERGENCY ELECTRIC POWER GENERATION PLANT	07/01/2011	NEV	
81141	S	EMERGENCY ELECTRIC POWER GENERATION PLANT	07/01/2011	NEV	
81143	S	EMERGENCY ELECTRIC POWER GENERATION PLANT	07/01/2012	NEV	
81144	S	EMERGENCY ELECTRIC POWER GENERATION PLANT	07/01/2009	NEV	
81145	S	EMERGENCY ELECTRIC POWER GENERATION PLANT	07/01/2012	NEV	
81146	S	EMERGENCY ELECTRIC POWER GENERATION PLANT	07/01/2015	NEV	
81147	S	EMERGENCY ELECTRIC POWER GENERATION PLANT	07/01/2011	NEV	
81148	S	EMERGENCY ELECTRIC POWER GENERATION PLANT	07/01/2012	NEV	
81149	S	EMERGENCY ELECTRIC POWER GENERATION PLANT	07/01/2012	NEV	
81150	S	EMERGENCY ELECTRIC POWER GENERATION PLANT	07/01/2012	NEV	
81152	S	EMERGENCY ELECTRIC POWER GENERATION PLANT	11/19/2015	NEV	

81153	S	EMERGENCY ELECTRIC POWER GENERATION PLANT	07/01/2007	NEV	
81156	S	EMERGENCY ELECTRIC POWER GENERATION PLANT	06/02/2011	NEV	
81157	S	EMERGENCY ELECTRIC POWER GENERATION PLANT	06/02/2011	NEV	
81158	S	EMERGENCY ELECTRIC POWER GENERATION PLANT	07/01/2012	NEV	
81159	S	EMERGENCY ELECTRIC POWER GENERATION PLANT	12/19/2011	NEV	
81160	S	EMERGENCY ELECTRIC POWER GENERATION PLANT	04/24/2013	NEV	
81161	S	EMERGENCY ELECTRIC POWER GENERATION PLANT	07/01/2011	NEV	
81162	S	EMERGENCY ELECTRIC POWER GENERATION PLANT	07/01/2018	NEV	
81163	S	EMERGENCY ELECTRIC POWER GENERATION PLANT	07/01/2012	NEV	
81164	S	EMERGENCY ELECTRIC POWER GENERATION PLANT	07/01/2003	NEV	
81165	S	EMERGENCY ELECTRIC POWER GENERATION PLANT	07/01/2010	NEV	
81166	S	EMERGENCY ELECTRIC POWER GENERATION PLANT	07/01/2006	NEV	
81167	S	EMERGENCY ELECTRIC POWER GENERATION PLANT	07/01/2008	NEV	
81168	S	EMERGENCY ELECTRIC POWER GENERATION PLANT	07/01/2011	NEV	
81169	S	EMERGENCY ELECTRIC POWER GENERATION PLANT	10/21/2015	NEV	
81170	S	EMERGENCY ELECTRIC POWER GENERATION PLANT	07/01/2018	NEV	
81172	S	EMERGENCY ELECTRIC POWER GENERATION PLANT	07/01/1978	NEV	
81173	S	EMERGENCY ELECTRIC POWER GENERATION PLANT	07/01/2007	NEV	
81174	S	EMERGENCY ELECTRIC POWER GENERATION PLANT	07/01/2012	NEV	
81175	S	EMERGENCY ELECTRIC POWER GENERATION PLANT	07/01/2018	NEV	
81176	S	EMERGENCY ELECTRIC POWER GENERATION PLANT	01/12/2022	NEV	
81177	S	EMERGENCY ELECTRIC POWER GENERATION PLANT	01/12/2022	NEV	
81202	LS	PRIMARY DISTRIBUTION LINE UNDERGROUND	05/10/2021	NEV	
81203	S	EXTERIOR AREA LIGHTING		NEV	
81204	LS	PRIMARY DISTRIBUTION LINE OVERHEAD		NEV	
81205	LS	PRIMARY DISTRIBUTION LINE UNDERGROUND		NEV	
81206	LS	PRIMARY DISTRIBUTION LINE OVERHEAD		NEV	
81207	LS	PRIMARY DISTRIBUTION LINE UNDERGROUND	12/14/2004	NEV	
81207	LS	PRIMARY DISTRIBUTION LINE UNDERGROUND	12/14/2004	NEV	
81208	LS	SECONDARY DISTRIBUTION LINE OVERHEAD		NEV	
81209	LS	SECONDARY DISTRIBUTION LINE UNDERGROUND		NEV	
81300	S	LIGHTNING PROTECTION SYSTEM, STANDALONE	01/12/2022	NEV	
82201	LS	STEAM HEATING MAINS	07/01/1941	NEV	
82203	S	EXTERIOR AREA LIGHTING	01/12/2022	NEV	
83100	S	SEWAGE TREATMENT AND DISPOSAL	05/10/2021	NEV	
83101	S	INDUSTRIAL WASTE FUEL SPILL COLLECTION	08/25/1998	NEV	
83102	S	INDUSTRIAL WASTE TREATMENT AND DISPOSAL	02/18/1999	NEV	09/09/9999
83103	S	SEWAGE SEPTIC TANK	08/19/2009	NEV	
83104	S	INDUSTRIAL WASTE FUEL SPILL COLLECTION	01/18/2012	NEV	
83107	S	INDUSTRIAL WASTE FUEL SPILL COLLECTION	12/29/1987	NEV	
83108	S	INDUSTRIAL WASTE FUEL SPILL COLLECTION	02/18/1999	NEV	
83109	S	INDUSTRIAL WASTE FUEL SPILL COLLECTION	06/10/2019	NEV	09/09/9999
83110	S	INDUSTRIAL WASTE FUEL SPILL COLLECTION	06/21/2017	NEV	
83111	S	INDUSTRIAL WASTE FUEL SPILL COLLECTION	06/10/2019	NEV	
83112	S	INDUSTRIAL WASTE FUEL SPILL COLLECTION	12/20/2018	NEV	
83113	S	SEWAGE SEPTIC TANK	05/10/2021	NEV	
83114	S	SEWAGE SEPTIC TANK	12/08/1953	NEV	
83115	S	SEWAGE SEPTIC TANK	06/19/2019	NEV	
83116	S	SEWAGE SEPTIC TANK	01/16/2007	NEV	
83117	S	SEWAGE SEPTIC TANK	04/22/1994	NEV	
83118	S	INDUSTRIAL WASTE FUEL SPILL COLLECTION	07/01/2009	NEV	
83119	S	INDUSTRIAL WASTE FUEL SPILL COLLECTION	11/14/1991	NEV	

83120	S	INDUSTRIAL WASTE FUEL SPILL COLLECTION	08/29/2012	NEV	
83121	S	INDUSTRIAL WASTE FUEL SPILL COLLECTION	06/17/2004	NEV	
83122	S	INDUSTRIAL WASTE FUEL SPILL COLLECTION	01/18/2011	NEV	
83123	S	INDUSTRIAL WASTE FUEL SPILL COLLECTION	09/09/2019	NEV	
83124	S	INDUSTRIAL WASTE FUEL SPILL COLLECTION	04/17/2004	NEV	09/09/9999
83125	S	INDUSTRIAL WASTE FUEL SPILL COLLECTION	02/18/1999	NEV	
83126	S	INDUSTRIAL WASTE FUEL SPILL COLLECTION	08/19/1998	NEV	
83127	S	INDUSTRIAL WASTE FUEL SPILL COLLECTION	02/04/2002	NEV	
83128	S	INDUSTRIAL WASTE FUEL SPILL COLLECTION	01/30/1991	NEV	
83129	S	INDUSTRIAL WASTE FUEL SPILL COLLECTION	08/25/1998	NEV	
83131	S	INDUSTRIAL WASTE FUEL SPILL COLLECTION	08/19/1998	NEV	
83132	S	INDUSTRIAL WASTE FUEL SPILL COLLECTION	09/09/2019	NEV	
83133	S	INDUSTRIAL WASTE FUEL SPILL COLLECTION	09/09/2019	NEV	
83134	S	INDUSTRIAL WASTE FUEL SPILL COLLECTION	10/05/2001	NEV	
83135	S	INDUSTRIAL WASTE FUEL SPILL COLLECTION	09/09/2019	NEV	
83136	S	INDUSTRIAL WASTE FUEL SPILL COLLECTION	09/09/2019	NEV	
83150	S	TRANSFORMER STATION LESS THAN 500KV		NEV	
83151	S	TRANSFORMER STATION GREATER THAN 501KV		NEV	
83200	S	SANITARY SEWAGE PUMP STATION	05/17/2022	NEV	
83201	S	SANITARY SEWAGE PUMP STATION	05/17/2022	NEV	
83202	S	SANITARY SEWAGE PUMP STATION	05/17/2022	NEV	
83203	S	SANITARY SEWAGE PUMP STATION	05/17/2022	NEV	
83204	S	SANITARY SEWAGE PUMP STATION	05/17/2022	NEV	
83205	S	SANITARY SEWAGE PUMP STATION	05/17/2022	NEV	
83206	S	SANITARY SEWAGE PUMP STATION	05/17/2022	NEV	
83207	S	SANITARY SEWAGE PUMP STATION	05/17/2022	NEV	
83208	S	SANITARY SEWAGE PUMP STATION	05/17/2022	NEV	
83209	S	SANITARY SEWAGE PUMP STATION	05/17/2022	NEV	
83210	S	SANITARY SEWAGE PUMP STATION	05/17/2022	NEV	
83211	S	SANITARY SEWAGE PUMP STATION	05/17/2022	NEV	
83212	S	SANITARY SEWAGE PUMP STATION	05/17/2022	NEV	
83213	S	SANITARY SEWAGE PUMP STATION	05/17/2022	NEV	
83214	S	SANITARY SEWAGE PUMP STATION	05/17/2022	NEV	
83215	S	SANITARY SEWAGE PUMP STATION	05/17/2022	NEV	
83216	S	SANITARY SEWAGE PUMP STATION	05/17/2022	NEV	
83217	S	SANITARY SEWAGE PUMP STATION	05/17/2022	NEV	
83218	S	SANITARY SEWAGE PUMP STATION	05/17/2022	NEV	
83219	S	SANITARY SEWAGE PUMP STATION	05/17/2022	NEV	
83220	S	SANITARY SEWAGE PUMP STATION	05/17/2022	NEV	
83221	S	SANITARY SEWAGE PUMP STATION	05/17/2022	NEV	
83222	S	SANITARY SEWAGE PUMP STATION	05/17/2022	NEV	
83223	S	SANITARY SEWAGE PUMP STATION	05/17/2022	NEV	
83224	S	SANITARY SEWAGE PUMP STATION	05/17/2022	NEV	
83225	S	SANITARY SEWAGE PUMP STATION	05/17/2022	NEV	
83226	S	SANITARY SEWAGE PUMP STATION	05/17/2022	NEV	
83227	S	SANITARY SEWAGE PUMP STATION	05/17/2022	NEV	
83228	S	SANITARY SEWAGE PUMP STATION	05/17/2022	NEV	
83229	S	SANITARY SEWAGE PUMP STATION	05/17/2022	NEV	
83230	S	SANITARY SEWAGE PUMP STATION	05/17/2022	NEV	
83231	S	SANITARY SEWAGE PUMP STATION	05/17/2022	NEV	
83232	S	SANITARY SEWAGE PUMP STATION	05/17/2022	NEV	
83233	S	SANITARY SEWAGE PUMP STATION	05/17/2022	NEV	

83234	S	SANITARY SEWAGE PUMP STATION	05/17/2022	NEV	
83235	S	SANITARY SEWAGE PUMP STATION	05/17/2022	NEV	
83236	S	SANITARY SEWAGE PUMP STATION	05/17/2022	NEV	
83237	S	SANITARY SEWAGE PUMP STATION	05/17/2022	NEV	
83238	S	SANITARY SEWAGE PUMP STATION	05/17/2022	NEV	
83239	S	SANITARY SEWAGE PUMP STATION	05/17/2022	NEV	
83240	S	SANITARY SEWAGE PUMP STATION	05/17/2022	NEV	
83241	S	SANITARY SEWAGE PUMP STATION	05/17/2022	NEV	
83242	S	SANITARY SEWAGE PUMP STATION	05/17/2022	NEV	
83243	S	SANITARY SEWAGE PUMP STATION	05/17/2022	NEV	
83245	S	SANITARY SEWAGE PUMP STATION	05/17/2022	NEV	
83246	S	SANITARY SEWAGE PUMP STATION	05/17/2022	NEV	
83248	S	SANITARY SEWAGE PUMP STATION	05/17/2022	NEV	
83249	S	SANITARY SEWAGE PUMP STATION	05/17/2022	NEV	
83250	S	SANITARY SEWAGE PUMP STATION	05/17/2022	NEV	
83300	S	SOLID WASTE REPOSITORY	05/31/2012	NEV	
83301	S	SOLID WASTE REPOSITORY	04/12/2017	NEV	
83302	S	SOLID WASTE REPOSITORY	04/12/2017	NEV	
83303	S	SOLID WASTE REPOSITORY	02/01/2013	NEV	
83304	S	SOLID WASTE REPOSITORY	07/20/2011	NEV	
83305	S	SOLID WASTE REPOSITORY	10/17/2000	NEV	
83306	S	SOLID WASTE REPOSITORY	03/05/2010	NEV	
83307	S	SOLID WASTE REPOSITORY	04/15/2010	NEV	
83308	S	SOLID WASTE REPOSITORY	05/01/2013	NEV	
83309	S	SOLID WASTE REPOSITORY	06/02/2011	NEV	
83310	S	SOLID WASTE REPOSITORY	08/29/2012	NEV	
83311	S	SOLID WASTE REPOSITORY	08/30/2012	NEV	08/30/2012
83312	S	SOLID WASTE REPOSITORY	10/29/2014	NEV	
83313	S	SOLID WASTE REPOSITORY	10/29/2014	NEV	
83314	S	SOLID WASTE REPOSITORY	03/05/2010	NEV	
83315	S	SOLID WASTE REPOSITORY	07/01/1945	NEV	
83316	S	SOLID WASTE REPOSITORY	04/07/2022	NEV	
83317	S	SOLID WASTE REPOSITORY	04/07/2022	NEV	
83318	S	SOLID WASTE REPOSITORY	07/12/2011	NEV	
83319	S	SOLID WASTE REPOSITORY	06/09/2011	NEV	
83320	S	SOLID WASTE REPOSITORY	03/15/2006	NEV	
83321	S	SOLID WASTE REPOSITORY	07/18/2011	NEV	
83322	S	SOLID WASTE REPOSITORY	04/07/2022	NEV	
83323	S	SOLID WASTE REPOSITORY	10/02/2003	NEV	
83324	S	SOLID WASTE REPOSITORY	12/31/2003	NEV	
83325	S	SOLID WASTE REPOSITORY	04/07/1998	NEV	
83326	S	SOLID WASTE REPOSITORY	08/04/1998	NEV	
83327	S	SOLID WASTE REPOSITORY	02/07/2002	NEV	
83328	S	SOLID WASTE REPOSITORY	12/01/2001	NEV	
83329	S	SOLID WASTE REPOSITORY	02/14/2001	NEV	
83330	S	SOLID WASTE REPOSITORY	10/07/2002	NEV	
83331	S	SOLID WASTE REPOSITORY	07/01/2008	NEV	
83332	S	SOLID WASTE REPOSITORY	01/11/2001	NEV	
83333	S	SOLID WASTE REPOSITORY	03/24/2022	NEV	
83334	S	SOLID WASTE REPOSITORY	10/07/2002	NEV	
83335	S	SOLID WASTE REPOSITORY	03/17/2003	NEV	
83336	S	SOLID WASTE REPOSITORY	03/24/2022	NEV	

83337	S	SOLID WASTE REPOSITORY	03/24/2022	NEV	
83338	S	SOLID WASTE REPOSITORY	02/07/2002	NEV	
83339	S	SOLID WASTE REPOSITORY	02/07/2002	NEV	
83341	S	SOLID WASTE REPOSITORY	01/16/2008	NEV	01/16/2008
83341	S	PAD, EQUIPMENT OR SUPPORT	01/16/2008	NEV	01/16/2008
83350	LS	SANITARY SEWAGE MAIN		NEV	
83351	LS	SANITARY SEWAGE MAIN		NEV	
83352	LS	SANITARY SEWAGE MAIN		NEV	
83401	S	SOLID WASTE DISPOSAL LANDFILL	03/04/1994	NEV	
83402	S	SOLID WASTE DISPOSAL LANDFILL	08/20/1972	NEV	
83404	S	SOLID WASTE DISPOSAL LANDFILL	07/25/1994	NEV	
84110	S	DECORATIVE FOUNTAIN/POND	03/05/2010	NEV	
84111	S	STORM WATER POND	04/15/2010	NEV	
84112	S	STORM WATER POND	04/15/2010	NEV	
84113	S	STORM WATER POND	01/18/2011	NEV	
84114	S	STORM WATER POND	07/18/2011	NEV	
84115	S	STORM WATER POND	08/29/2012	NEV	
84117	S	STORM WATER POND	08/30/2012	NEV	
84118	S	STORM WATER POND	08/30/2012	NEV	
84120	S	STORM WATER POND	06/02/2011	NEV	
84121	S	STORM WATER POND	05/20/2019	NEV	
84122	S	STORM WATER POND	05/20/2019	NEV	
84123	S	STORM WATER POND	10/29/2014	NEV	
84124	S	STORM WATER POND	10/29/2014	NEV	
84125	S	STORM WATER POND	05/31/2012	NEV	
84126	S	STORM WATER POND	06/09/2011	NEV	
84127	S	STORM WATER POND	05/31/2012	NEV	
84128	S	STORM WATER POND	03/15/2006	NEV	
84129	S	STORM WATER POND	07/20/2011	NEV	
84130	S	STORM WATER POND	07/12/2011	NEV	
84131	S	DECORATIVE FOUNTAIN/POND	05/20/2019	NEV	
84132	S	STORM WATER POND	05/20/2019	NEV	
84133	S	STORM WATER POND	05/20/2019	NEV	
84134	S	STORM WATER POND	07/03/1996	NEV	
84135	S	STORM WATER HARVESTING	07/03/1996	NEV	
84136	S	STORM WATER POND	03/05/2010	NEV	
84137	S	STORM WATER POND	06/09/2011	NEV	
84138	S	STORM WATER POND	05/24/2013	NEV	
84139	S	STORM WATER POND	05/24/2013	NEV	
84140	S	STORM WATER POND	02/01/2013	NEV	
84141	S	STORM WATER POND	06/11/2019	NEV	
84142	S	STORM WATER POND	04/12/2017	NEV	
84144	S	STORM WATER POND	03/24/2022	NEV	
84145	S	STORM WATER POND	03/24/2022	NEV	
84146	S	STORM WATER POND	03/24/2022	NEV	
84147	S	STORM WATER POND	03/24/2022	NEV	
84148	S	STORM WATER POND	03/24/2022	NEV	
84149	S	STORM WATER POND	03/24/2022	NEV	
84150	S	STORM WATER POND	03/24/2022	NEV	
84151	S	STORM WATER POND	03/24/2022	NEV	
84152	S	STORM WATER POND	03/24/2022	NEV	
84153	S	STORM WATER POND	03/24/2022	NEV	

84154	S	STORM WATER POND	03/24/2022	NEV	
84155	S	STORM WATER POND	03/24/2022	NEV	
84156	S	STORM WATER POND	03/24/2022	NEV	
84157	S	STORM WATER POND	03/24/2022	NEV	
84158	S	STORM WATER POND	03/24/2022	NEV	
84159	S	STORM WATER POND	03/24/2022	NEV	
84160	S	STORM WATER POND	03/24/2022	NEV	
84161	S	STORM WATER POND	03/24/2022	NEV	
84162	S	STORM WATER POND	03/24/2022	NEV	
84163	S	STORM WATER POND	03/24/2022	NEV	
84164	S	STORM WATER POND	03/24/2022	NEV	
84165	S	STORM WATER POND	03/24/2022	NEV	
84166	S	STORM WATER POND	03/24/2022	NEV	
84167	S	STORM WATER POND	03/24/2022	NEV	
84168	S	STORM WATER POND	03/24/2022	NEV	
84169	S	STORM WATER POND	03/24/2022	NEV	
84170	S	STORM WATER POND	03/24/2022	NEV	
84171	S	STORM WATER POND	03/24/2022	NEV	
84172	S	STORM WATER POND	03/24/2022	NEV	
84173	S	STORM WATER POND	03/24/2022	NEV	
84174	S	STORM WATER POND	03/24/2022	NEV	
84175	S	STORM WATER POND	03/24/2022	NEV	
84176	S	STORM WATER POND	03/24/2022	NEV	
84177	S	STORM WATER POND	03/24/2022	NEV	
84178	S	STORM WATER POND	03/24/2022	NEV	
84179	S	STORM WATER POND	03/24/2022	NEV	
84180	S	STORM WATER POND	03/24/2022	NEV	
84181	S	STORM WATER POND	03/24/2022	NEV	
84182	S	STORM WATER POND	03/24/2022	NEV	
84183	S	STORM WATER POND	03/24/2022	NEV	
84185	S	STORM WATER POND	01/31/2023	NEV	01/31/2023
84186	S	STORM WATER POND	01/31/2023	NEV	
84400	S	SWALES	03/24/2022	NAR	03/24/2022
84401	S	SWALES	03/24/2022	NAR	03/24/2022
84402	S	SWALES	03/24/2022	NAR	03/24/2022
84403	S	SWALES	03/24/2022	NAR	03/24/2022
84404	S	SWALES	03/24/2022	NAR	03/24/2022
84405	S	SWALES	03/24/2022	NAR	03/24/2022
84406	S	SWALES	03/24/2022	NAR	03/24/2022
84407	S	SWALES	03/24/2022	NAR	03/24/2022
84409	S	SWALES	03/24/2022	NAR	03/24/2022
84410	S	SWALES	03/24/2022	NAR	03/24/2022
84411	S	SWALES	03/24/2022	NAR	03/24/2022
84450	S	PERMEABLE SURFACE	03/25/2022	NEV	
84451	S	PERMEABLE SURFACE	03/25/2022	NAR	03/25/2022
84452	S	PERMEABLE SURFACE	03/25/2022	NAR	03/25/2022
84453	S	PERMEABLE SURFACE	03/25/2022	NAR	03/25/2022
84454	S	PERMEABLE SURFACE	03/25/2022	NAR	03/25/2022
84455	S	PERMEABLE SURFACE	03/25/2022	NAR	03/25/2022
84465	S	STORM WATER TREATMENT STRUCTURE	03/24/2022	NEV	
84466	S	STORM WATER TREATMENT STRUCTURE	03/24/2022	NEV	
84467	S	STORM WATER TREATMENT STRUCTURE	03/24/2022	NEV	

84468	S	STORM WATER TREATMENT STRUCTURE	03/24/2022	NEV	
84469	S	STORM WATER TREATMENT STRUCTURE	03/24/2022	NEV	
84470	S	STORM WATER TREATMENT STRUCTURE	03/24/2022	NEV	
84471	S	STORM WATER TREATMENT STRUCTURE	03/24/2022	NEV	
84472	S	STORM WATER TREATMENT STRUCTURE	03/24/2022	NEV	
84473	S	STORM WATER TREATMENT STRUCTURE	03/24/2022	NEV	
84474	S	STORM WATER TREATMENT STRUCTURE	03/24/2022	NEV	03/24/2022
84475	S	STORM WATER TREATMENT STRUCTURE	03/24/2022	NEV	
84476	S	STORM WATER TREATMENT STRUCTURE	03/24/2022	NEV	
84477	S	STORM WATER TREATMENT STRUCTURE	03/24/2022	NEV	
84478	S	STORM WATER TREATMENT STRUCTURE	03/24/2022	NEV	
84479	S	STORM WATER TREATMENT STRUCTURE	03/24/2022	NEV	
84480	S	STORM WATER TREATMENT STRUCTURE	03/24/2022	NEV	
84481	S	STORM WATER TREATMENT STRUCTURE	03/24/2022	NEV	
84482	S	STORM WATER TREATMENT STRUCTURE	03/24/2022	NEV	
84483	S	STORM WATER TREATMENT STRUCTURE	03/24/2022	NEV	
84484	S	STORM WATER TREATMENT STRUCTURE	01/31/2023	NEV	
84485	S	STORM WATER TREATMENT STRUCTURE	01/31/2023	NEV	
84486	S	STORM WATER TREATMENT STRUCTURE	03/24/2022	NEV	
84487	S	STORM WATER TREATMENT STRUCTURE	03/24/2022	NEV	
84488	S	STORM WATER TREATMENT STRUCTURE	03/24/2022	NEV	
84489	S	STORM WATER TREATMENT STRUCTURE	03/24/2022	NEV	
84490	S	STORM WATER TREATMENT STRUCTURE	03/24/2022	NEV	
84491	S	STORM WATER TREATMENT STRUCTURE	03/24/2022	NEV	
84492	S	STORM WATER TREATMENT STRUCTURE	03/24/2022	NEV	03/24/2022
84493	S	STORM WATER TREATMENT STRUCTURE	03/24/2022	NEV	
84494	S	STORM WATER TREATMENT STRUCTURE	03/24/2022	NEV	
84495	S	STORM WATER TREATMENT STRUCTURE	03/24/2022	NEV	03/24/2022
84496	S	STORM WATER TREATMENT STRUCTURE	03/24/2022	NEV	03/24/2022
84501	LS	WATER SUPPLY MAINS	02/09/2006	NEV	
85100	LS	Road	01/12/2022	NEV	
85101	S	ROAD BRIDGE	07/01/1983	NEV	
85102	S	WALKWAY BRIDGE	10/26/1987	NEV	
85104	S	WATER SUPPLY NON-POTABLE	07/01/1956	DNE	07/06/2016
85104	S	GOLF COURSE, 18 HOLE	07/01/1956	DNE	07/06/2016
85104	S	MISCELLANEOUS OUTDOOR RECREATION FACILITY	07/01/1956	DNE	07/06/2016
85105	LS	ROAD UNSURFACED	07/01/1996	NEV	
85106	LS	Road	01/31/1985	NEV	
85107	S	PITCH & PUTT GOLF COURSE	09/29/2000	NEV	
85108	LS	DRIVEWAY	01/17/2012	NEV	
85108	LS	DRIVEWAY	01/17/2012	NEV	
85109	LS	DRIVEWAY	01/24/2012	NEV	
85109	LS	DRIVEWAY	01/24/2012	NEV	
85110	S	OPEN STORAGE BASE SUPPLY	10/01/2010	NEV	
85111	LS	Road	11/06/2018	NEV	
85112	S	ROAD BRIDGE	01/19/1996	NEV	
85113	S	ROAD BRIDGE	09/30/2005	NEV	
85115	S	WALKWAY BRIDGE	05/10/2019	NEV	
85116	S	WALKWAY BRIDGE	10/16/2003	NEV	
85120	S	WALKWAY BRIDGE	07/01/2006	NEV	
85121	S	WALKWAY BRIDGE	05/09/2019	NEV	
85122	S	WALKWAY BRIDGE	05/10/2019	NEV	

85125	LS	CURBS AND GUTTERS	03/28/2017	NEV	
85126	LS	CURBS AND GUTTERS	03/28/2017	NEV	
85127	LS	CURBS AND GUTTERS	03/28/2017	NEV	
85128	S	WALKWAY BRIDGE	11/03/2017	NEV	
85129	S	WALKWAY BRIDGE	05/10/2019	NEV	
85131	S	WALKWAY BRIDGE	05/10/2019	NEV	
85132	S	WALKWAY BRIDGE	05/10/2019	NEV	
85133	S	WALKWAY BRIDGE	05/10/2019	NEV	
85134	S	WALKWAY BRIDGE	07/28/2020	NEV	
85135	S	WALKWAY BRIDGE	05/10/2019	NEV	
85136	S	WALKWAY BRIDGE	05/10/2019	NEV	
85137	S	WALKWAY BRIDGE	05/09/2019	NEV	
85138	S	RECREATIONAL PIER/PLATFORM	05/13/2019	NEV	
85139	S	WALKWAY BRIDGE	01/20/2019	NEV	
85140	S	GOLF COURSE, 9 HOLE	07/03/1996	NEV	
85140	S	WALKWAY BRIDGE	07/03/1996	NEV	
85140	S	WALKWAY BRIDGE	07/03/1996	NEV	
85140	S	MISCELLANEOUS OUTDOOR RECREATION FACILITY	07/03/1996	NEV	
85140	S	WALKWAY BRIDGE	07/03/1996	NEV	
85141	S	WALKWAY BRIDGE	05/10/2021	NEV	
85142	LS	Road	05/10/2021	NEV	
85143	S	WALKWAY BRIDGE	03/29/2021	NEV	
85144	S	WALKWAY BRIDGE	03/29/2021	NEV	
85145	S	WALKWAY BRIDGE	03/29/2021	NEV	
85146	S	GOLF DRIVING RANGE	07/03/1996	NEV	
85201	LS	VEHICLE PARKING OPERATIONS	07/01/1957	NEV	
85203	LS	SIDEWALK	07/01/1941	NEV	
85203	LS	SIDEWALK	07/01/1941	NEV	
85203	LS	SIDEWALK	07/01/1941	NEV	
85204	LS	PAD, EQUIPMENT OR SUPPORT	07/01/1996	NEV	
85204	LS	PAD, EQUIPMENT OR SUPPORT	07/01/1996	NEV	
85204	LS	PAD, EQUIPMENT OR SUPPORT	07/01/1996	NEV	
85205	LS	PAD, CALIBRATION	11/09/2001	NEV	
85209	S	RECREATIONAL PIER/PLATFORM	01/27/2000	NEV	
85212	LS	VEHICLE PARKING REFUELING	01/12/2012	NEV	
85215	LS	PAD, EQUIPMENT OR SUPPORT	01/24/2012	NEV	
85216	LS	PRIVATE VEHICLE PARKING COMPOUND	07/20/2016	NEV	
85217	LS	VEHICLE PARKING UNSURFACED	07/20/2016	NEV	
85218	LS	VEHICLE PARKING OPERATIONS	07/20/2016	NEV	
85219	LS	VEHICLE PARKING OPERATIONS	02/28/2017	NEV	
85220	LS	VEHICLE PARKING OPERATIONS	02/28/2017	NEV	
85221	LS	VEHICLE PARKING OPERATIONS	12/18/2017	NEV	09/09/9999
85222	LS	VEHICLE PARKING OPERATIONS	05/10/2021	NEV	
85223	LS	SIDEWALK	05/10/2021	NEV	
85224	LS	PAD, EQUIPMENT OR SUPPORT	09/30/2013	NEV	
85226	LS	PAD, EQUIPMENT OR SUPPORT		NEV	
85227	LS	VEHICLE PARKING OPERATIONS	12/02/2021	NEV	
85228	LS	VEHICLE PARKING REFUELING	01/12/2022	NEV	
85229	LS	SIDEWALK	01/12/2022	NEV	
86001	LS	RAILROAD TRACKAGE	02/11/1985	NEV	03/31/1994
86002	S	RAILROAD BRIDGE	01/19/1996	NEV	09/09/9999
86003	S	RAILROAD BRIDGE	01/19/1996	NEV	09/09/9999

86004	S	RAILROAD BRIDGE	01/19/1996	NEV	09/09/9999
86005	S	RAILROAD BRIDGE	01/19/1996	NEV	09/09/9999
86006	S	RAILROAD BRIDGE	01/19/1996	NEV	09/09/9999
87000	LS	FENCE INTERIOR	05/10/2021	NEV	
87000	LS	FENCE INTERIOR	05/10/2021	NEV	
87002	LS	FENCE INTERIOR	06/11/2008	NEV	
87002	LS	FENCE INTERIOR	06/11/2008	NEV	
87002	LS	FENCE INTERIOR	06/11/2008	NEV	
87002	LS	FENCE INTERIOR	06/11/2008	NEV	
87003	LS	FENCE INTERIOR	07/01/1950	DNE	07/06/2016
87003	LS	FENCE INTERIOR	07/01/1950	DNE	07/06/2016
87003	LS	FENCE INTERIOR	07/01/1950	DNE	07/06/2016
87003	LS	FENCE INTERIOR	07/01/1950	DNE	07/06/2016
87003	LS	FENCE INTERIOR	07/01/1950	DNE	07/06/2016
87004	LS	FENCE BOUNDARY	06/15/2005	NEV	
87005	LS	FENCE SECURITY/VEHICLE BARRIERS	07/01/1996	NEV	09/09/9999
87005	LS	FENCE SECURITY/VEHICLE BARRIERS	07/01/1996	NEV	09/09/9999
87005	LS	FENCE SECURITY/VEHICLE BARRIERS	07/01/1996	NEV	09/09/9999
87005	LS	FENCE SECURITY/VEHICLE BARRIERS	07/01/1996	NEV	09/09/9999
87005	LS	FENCE SECURITY/VEHICLE BARRIERS	07/01/1996	NEV	09/09/9999
87005	LS	FENCE SECURITY/VEHICLE BARRIERS	07/01/1996	NEV	09/09/9999
87005	LS	FENCE SECURITY/VEHICLE BARRIERS	07/01/1996	NEV	09/09/9999
87005	LS	FENCE SECURITY/VEHICLE BARRIERS	07/01/1996	NEV	09/09/9999
87005	LS	FENCE SECURITY/VEHICLE BARRIERS	07/01/1996	NEV	09/09/9999
87005	LS	FENCE SECURITY/VEHICLE BARRIERS	07/01/1996	NEV	09/09/9999
87006	LS	FENCE INTERIOR	01/24/2012	NEV	
87007	LS	FENCE INTERIOR	01/12/2012	NEV	
87008	S	MECHANICAL SECURITY BARRICADES	08/25/2017	NAR	08/25/2017
87009	S	MECHANICAL SECURITY BARRICADES	08/25/2017	NAR	08/25/2017
87010	S	MECHANICAL SECURITY BARRICADES	12/13/2018	NAR	12/13/2018
87011	S	MECHANICAL SECURITY BARRICADES	12/13/2018	NAR	12/13/2018
87012	S	MECHANICAL SECURITY BARRICADES	12/13/2018	NAR	12/13/2018
87013	S	MECHANICAL SECURITY BARRICADES	12/13/2018	NAR	12/13/2018
87014	S	MECHANICAL SECURITY BARRICADES	12/13/2018	NAR	12/13/2018
87015	S	MECHANICAL SECURITY BARRICADES	12/13/2018	NAR	12/13/2018
87016	S	MECHANICAL SECURITY BARRICADES	12/13/2018	NAR	12/13/2018
87017	S	MECHANICAL SECURITY BARRICADES	12/13/2018	NAR	12/13/2018
87018	S	MECHANICAL SECURITY BARRICADES	12/13/2018	NAR	12/13/2018
87019	S	MECHANICAL SECURITY BARRICADES	12/13/2018	NAR	12/13/2018
87020	S	MECHANICAL SECURITY BARRICADES	05/20/2019	NAR	05/20/2019
87021	S	MECHANICAL SECURITY BARRICADES	05/20/2019	NAR	05/20/2019
87022	S	MECHANICAL SECURITY BARRICADES	05/20/2019	NAR	05/20/2019
87024	S	MECHANICAL SECURITY BARRICADES	05/10/2021	NAR	05/10/2021
87025	LS	FENCE SECURITY/VEHICLE BARRIERS	05/10/2021	NEV	
87025	LS	FENCE SECURITY/VEHICLE BARRIERS	05/10/2021	NEV	
87028	LS	FENCE SECURITY/VEHICLE BARRIERS	01/12/2022	NEV	
87100	LS	STORM DRAINAGE DISPOSAL	12/02/2021	NEV	
87100	LS	STORM DRAINAGE DISPOSAL	12/02/2021	NEV	
87101	S	RETAINING WALL	03/18/2005	NAR	03/18/2005
87101	S	RETAINING WALL	03/18/2005	NAR	03/18/2005
87101	S	RETAINING WALL	03/18/2005	NAR	03/18/2005
87102	LS	INDUSTRIAL WASTE MAIN	07/01/1996	NEV	
87103	LS	STORM DRAINAGE DISPOSAL	02/10/2006	NEV	

87104	LS	GAS MAINS	08/16/2011	NEV	
87106	LS	DRAINAGE DITCH	08/23/2016	NEV	
87107	LS	DRAINAGE DITCH	05/10/2021	NEV	
87200	LS	GATE	05/10/2021	NEV	
87200	LS	GATE	05/10/2021	NEV	
87201	LS	FENCE BOUNDARY	01/12/2022	NEV	
87202	LS	GATE	01/12/2022	NEV	
87220	S	MECHANICAL SECURITY BARRICADES	01/12/2022	NEV	
88001	S	MONITORING WELLS	01/13/2017	NAR	01/13/2017
88002	S	MONITORING WELLS	01/13/2017	NAR	01/13/2017
88003	S	MONITORING WELLS	01/13/2017	NAR	01/13/2017
88004	S	MONITORING WELLS	01/13/2017	NAR	01/13/2017
88005	S	MONITORING WELLS	01/13/2017	NAR	01/13/2017
88006	S	MONITORING WELLS	01/13/2017	NAR	01/13/2017
88007	S	MONITORING WELLS	01/13/2017	NAR	01/13/2017
88008	S	MONITORING WELLS	02/24/2017	NAR	02/24/2017
88009	S	MONITORING WELLS	02/24/2017	NAR	02/24/2017
88010	S	MONITORING WELLS	02/24/2017	NAR	02/24/2017
88012	S	MONITORING WELLS	02/24/2017	NAR	02/24/2017
88013	S	MONITORING WELLS	02/24/2017	NAR	02/24/2017
88014	S	MONITORING WELLS	02/24/2017	NAR	02/24/2017
88015	S	MONITORING WELLS	02/24/2017	NAR	02/24/2017
88016	S	MONITORING WELLS	02/24/2017	NAR	02/24/2017
88017	S	MONITORING WELLS	02/24/2017	NAR	02/24/2017
88018	S	MONITORING WELLS	02/24/2017	NAR	02/24/2017
88019	S	MONITORING WELLS	02/24/2017	NAR	02/24/2017
88020	S	MONITORING WELLS	02/24/2017	NAR	02/24/2017
88021	S	MONITORING WELLS	02/24/2017	NAR	02/24/2017
88022	S	MONITORING WELLS	02/24/2017	NAR	02/24/2017
88023	S	MONITORING WELLS	02/24/2017	NAR	02/24/2017
88024	S	MONITORING WELLS	02/24/2017	NAR	02/24/2017
88025	S	MONITORING WELLS	02/24/2017	NAR	02/24/2017
88027	S	MONITORING WELLS	02/24/2017	NAR	02/24/2017
88028	S	MONITORING WELLS	02/24/2017	NAR	02/24/2017
88030	S	MONITORING WELLS	02/24/2017	NAR	02/24/2017
88031	S	MONITORING WELLS	02/24/2017	NAR	02/24/2017
88032	S	MONITORING WELLS	02/24/2017	NAR	02/24/2017
88033	S	MONITORING WELLS	02/24/2017	NAR	02/24/2017
88034	S	MONITORING WELLS	02/24/2017	NAR	02/24/2017
88035	S	MONITORING WELLS	02/24/2017	NAR	02/24/2017
88036	S	MONITORING WELLS	02/24/2017	NAR	02/24/2017
88038	S	MONITORING WELLS	02/24/2017	NAR	02/24/2017
88039	S	MONITORING WELLS	02/24/2017	NAR	02/24/2017
88040	S	MONITORING WELLS	02/24/2017	NAR	02/24/2017
88041	S	MONITORING WELLS	02/24/2017	NAR	02/24/2017
88042	S	MONITORING WELLS	02/24/2017	NAR	02/24/2017
88043	S	MONITORING WELLS	02/24/2017	NAR	02/24/2017
88044	S	MONITORING WELLS	02/24/2017	NAR	02/24/2017
88046	S	MONITORING WELLS	02/24/2017	NAR	02/24/2017
88047	S	MONITORING WELLS	08/18/2020	NAR	08/18/2020
88049	S	MONITORING WELLS	08/18/2020	NAR	08/18/2020
88050	S	MONITORING WELLS	08/18/2020	NAR	08/18/2020

88052	S	MONITORING WELLS	08/18/2020	NAR	08/18/2020
88053	S	MONITORING WELLS	08/18/2020	NAR	08/18/2020
88054	S	MONITORING WELLS	08/18/2020	NAR	08/18/2020
88055	S	MONITORING WELLS	08/18/2020	NAR	08/18/2020
88056	S	MONITORING WELLS	08/18/2020	NAR	08/18/2020
88057	S	MONITORING WELLS	08/18/2020	NAR	08/18/2020
88058	S	MONITORING WELLS	08/18/2020	NAR	08/18/2020
88059	S	MONITORING WELLS	08/18/2020	NEV	
88063	S	MONITORING WELLS	08/18/2020	NAR	08/18/2020
88064	S	MONITORING WELLS	08/18/2020	NAR	08/18/2020
88065	S	MONITORING WELLS	08/18/2020	NAR	08/18/2020
88066	S	MONITORING WELLS	08/18/2020	NAR	08/18/2020
88067	S	MONITORING WELLS	08/18/2020	NAR	08/18/2020
88068	S	MONITORING WELLS	08/18/2020	NAR	08/18/2020
88069	S	MONITORING WELLS	08/18/2020	NAR	08/18/2020
88070	S	MONITORING WELLS	08/18/2020	NAR	08/18/2020
88073	S	MONITORING WELLS	03/31/2022	NEV	03/31/2022
88074	S	MONITORING WELLS	03/31/2022	NEV	03/31/2022
88075	S	MONITORING WELLS	03/31/2022	NEV	03/31/2022
88076	S	MONITORING WELLS	03/31/2022	NEV	03/31/2022
88077	S	MONITORING WELLS	03/31/2022	NEV	03/31/2022
88078	S	MONITORING WELLS	03/31/2022	NEV	03/31/2022
88079	S	MONITORING WELLS	03/31/2022	NEV	03/31/2022
88080	S	MONITORING WELLS	03/31/2022	NEV	
88081	S	MONITORING WELLS	03/31/2022	NEV	
88082	S	MONITORING WELLS	03/31/2022	NEV	03/31/2022
88083	S	MONITORING WELLS	03/31/2023	NEV	
88084	S	MONITORING WELLS	03/31/2022	NEV	
88085	S	MONITORING WELLS	03/31/2022	NEV	
88086	S	MONITORING WELLS	03/31/2022	NEV	
88087	S	MONITORING WELLS	03/31/2022	NEV	
88088	S	MONITORING WELLS	03/31/2023	NEV	
88089	S	MONITORING WELLS	03/31/2022	NEV	
88091	S	MONITORING WELLS	03/31/2022	NEV	03/31/2022
88092	S	MONITORING WELLS	03/31/2022	NEV	03/31/2022
88093	S	MONITORING WELLS	03/31/2022	NEV	03/31/2022
88094	S	MONITORING WELLS	03/31/2022	NEV	03/31/2022
88095	S	MONITORING WELLS	03/31/2022	NEV	03/31/2022
88096	S	MONITORING WELLS	03/31/2022	NEV	03/31/2022
88097	S	MONITORING WELLS	03/31/2022	NEV	03/31/2022
88098	S	MONITORING WELLS	03/31/2022	NEV	03/31/2022
88099	S	MONITORING WELLS	03/31/2022	NEV	03/31/2022
88100	S	MONITORING WELLS		NEV	
88101	S	MONITORING WELLS		NEV	
88102	S	MONITORING WELLS		NEV	
89000	S	MISCELLANEOUS STORAGE TANK - ABOVE GROUND	05/10/2021	NEV	
89001	S	MISCELLANEOUS STORAGE TANK - ABOVE GROUND	05/10/2021	NEV	
89002	S	MISCELLANEOUS STORAGE TANK - ABOVE GROUND	04/08/2022	NEV	
89003	S	MISCELLANEOUS STORAGE TANK - ABOVE GROUND	04/08/2022	NEV	
89004	S	MISCELLANEOUS STORAGE TANK - ABOVE GROUND	04/08/2022	NEV	
89005	S	MISCELLANEOUS STORAGE TANK - ABOVE GROUND	04/08/2022	NEV	
89006	S	MISCELLANEOUS STORAGE TANK - ABOVE GROUND	04/08/2022	NEV	

89007	S	MISCELLANEOUS STORAGE TANK - ABOVE GROUND	04/08/2022	NEV	
89008	S	MISCELLANEOUS STORAGE TANK - ABOVE GROUND	04/08/2022	NEV	
89009	S	MISCELLANEOUS STORAGE TANK - ABOVE GROUND	04/08/2022	NEV	
89010	S	MISCELLANEOUS STORAGE TANK - ABOVE GROUND	04/08/2022	NEV	
89011	S	MISCELLANEOUS STORAGE TANK - ABOVE GROUND	04/08/2022	NEV	
89012	S	MISCELLANEOUS STORAGE TANK - ABOVE GROUND	04/08/2022	NEV	
89013	S	MISCELLANEOUS STORAGE TANK - ABOVE GROUND	04/08/2022	NEV	
89014	S	MISCELLANEOUS STORAGE TANK - ABOVE GROUND	04/08/2022	NEV	
89015	S	MISCELLANEOUS STORAGE TANK - ABOVE GROUND	04/08/2022	NEV	
89016	S	MISCELLANEOUS STORAGE TANK - ABOVE GROUND	04/08/2022	NEV	
89017	S	MISCELLANEOUS STORAGE TANK - ABOVE GROUND	04/08/2022	NEV	
89018	S	MISCELLANEOUS STORAGE TANK - ABOVE GROUND	04/08/2022	NEV	
89019	S	MISCELLANEOUS STORAGE TANK - ABOVE GROUND	04/08/2022	NEV	
89020	S	MISCELLANEOUS STORAGE TANK - ABOVE GROUND	07/01/1953	NEV	
89022	LS	UTILITY LINE DUCTS		NEV	
89023	S	MISCELLANEOUS STORAGE TANK - ABOVE GROUND	12/02/2021	NEV	
89024	S	MISCELLANEOUS STORAGE TANK - ABOVE GROUND	01/12/2022	NEV	
89050	S	MISCELLANEOUS STORAGE TANK - UNDERGROUND	04/08/2022	NEV	
89101	S	LOAD/UNLOADING PLATFORM	06/17/2019	NEV	
89102	S	LOAD/UNLOADING PLATFORM	10/22/2004	NEV	
89103	S	LOAD/UNLOADING PLATFORM	06/17/2019	NEV	
89104	S	LOAD/UNLOADING PLATFORM	06/17/2019	NEV	
89106	S	LOAD/UNLOADING PLATFORM	06/17/2019	NEV	
89107	S	LOAD/UNLOADING PLATFORM	06/17/2019	NEV	
89108	S	LOAD/UNLOADING PLATFORM	06/17/2019	NEV	
89109	S	LOAD/UNLOADING PLATFORM		DNE	07/06/2016
89110	S	LOAD/UNLOADING PLATFORM	06/17/2019	NEV	
89111	S	LOAD/UNLOADING PLATFORM	06/17/2019	NEV	
89112	S	LOAD/UNLOADING PIT	10/17/1994	NEV	
89113	S	LOAD/UNLOADING PIT	10/17/1994	NEV	
89114	S	LOAD/UNLOADING PIT	09/07/1999	NEV	
89115	S	LOAD/UNLOADING PIT	08/12/2020	NEV	
89116	S	LOAD/UNLOADING PLATFORM	05/03/2021	NEV	
89117	S	LOAD/UNLOADING PLATFORM	05/10/2021	NEV	
89118	S	LOAD/UNLOADING PLATFORM	04/04/2022	NEV	
89119	S	LOAD/UNLOADING PLATFORM	05/24/2013	NEV	
89120	S	LOAD/UNLOADING PLATFORM	05/24/2013	NEV	
89121	S	LOAD/UNLOADING PLATFORM	05/24/2013	NEV	
89122	S	LOAD/UNLOADING PLATFORM	05/24/2013	NEV	
89123	S	LOAD/UNLOADING PLATFORM	05/24/2013	NEV	
89124	S	LOAD/UNLOADING PLATFORM	05/24/2013	NEV	
89202	S	DECORATIVE FOUNTAIN/POND	04/03/2017	NEV	
89203	S	DECORATIVE FOUNTAIN/POND	03/25/2022	NEV	
89230	S	TRAFFIC LIGHTS	07/01/1996	NEV	
89410	S	COOLING TOWER	07/28/2011	NAR	07/28/2011
89411	S	COOLING TOWER	02/13/2017	NAR	02/13/2017
89412	S	COOLING TOWER	01/05/2015	NAR	01/05/2015
89413	S	COOLING TOWER	02/09/2015	NAR	02/09/2015
89414	S	COOLING TOWER	07/30/2015	NAR	07/30/2015
89415	S	COOLING TOWER	06/02/2011	NAR	06/02/2011
89416	S	COOLING TOWER	08/28/2015	NAR	08/28/2015
89500	S	POLLUTANT CATCH BASIN	01/12/2022	NEV	

89502	S	POLLUTANT CATCH BASIN	01/12/2022	NEV	
760512	S	MONUMENTS/MEMORIALS	03/11/2022	NEV	
2303AC	S	AIR CONDITIONING PLANT OVER 100 TONS	05/18/2021	NEV	
661AC	S	AIR CONDITIONING PLANT OVER 100 TONS	06/26/2023	NEV	
	S	MONUMENTS/MEMORIALS		NEV	
	S	MONUMENTS/MEMORIALS		NEV	
	S	SANITARY SEWAGE PUMP STATION		NEV	

APPENDIX C TRADITIONAL CULTURAL RESOURCES INVENTORY TABLES

Installation Supplement

No Traditional Cultural Resources have been identified at Fort Eustis.

APPENDIX D NHPA SECTION 106 MEMORANDA OF AGREEMENT

Installation Supplement

 [62_Programmatic Memorandum of Agreement Am.PDF](#)

APPENDIX E NHPA SECTION 106 PROGRAMMATIC AGREEMENTS

Installation Supplement

 [Fort Eustis RCI PA \(2002-1188\).pdf](#)

APPENDIX F INSTALLATION TRIBAL RELATIONS PLAN

Installation Supplement

FY2025 draft. Updated copy will be uploaded once signature is received.

**HEADQUARTERS
633D AIR BASE WING
JOINT BASE LANGLEY-EUSTIS, VA**



**JOINT BASE LANGLEY-EUSTIS
INSTALLATION TRIBAL
RELATIONS PLAN**

2025

INTENTIONALLY LEFT BLANK



DEPARTMENT OF THE AIR FORCE
HEADQUARTERS 633D AIR BASE WING
JOINT BASE LANGLEY-EUSTIS VA

MEMORANDUM FOR DISTRIBUTION

SUBJECT: Joint Base Langley-Eustis (JBLE) *Installation Tribal Relations Plan (ITRP)*

Reference: DAFI 90-2002 *Interactions with Federally Recognized Tribes*

1. Attached is the JBLE Installation Tribal Relations Plan. The purpose of this plan is to provide guidance for conducting the installation's interactions with Federally Recognized Native American Indian Tribes.
2. This plan will be reviewed annually and updated as appropriate. The office of primary responsibility is the 633d and the 733d Civil Engineer Squadron, Environmental Element Chief.
3. This plan is unclassified. It will be safeguarded and disposed of in accordance with AFI 37-138, Records Distribution, Procedures, and Responsibilities.

STEPHEN G. ANDERSON, Colonel, USAF
Commander

Attachment:
JBLE Tribal Relations Plan

INTENTIONALLY LEFT BLANK

INSTALLATION TRIBAL RELATIONS PLAN TABLE OF CONTENTS

Table of Content..... i

List of Acronyms..... ii

Security Instructions/Record of Changes iii

Plan Summary 1

Executive Summary 2

Plan. 3

Tribal government points of contact 6

Staff Level Points of Contact 7

Consultation Meetings/Tasks Identified 8

Definitions..... 9

HEADQUARTER 633D AIRBASE WING (ACC)
JOINT BASE LANGLEY-EUSTIS

List of Acronyms

ABW	Air Base Wing
DAFI	Department of the Air Force Instruction
AFTLO	Air Force Tribal Liaison Officer
CRM	Cultural Resources Manager
DOD	Department of Defense
IST	Installation Support Team
ITLO	Installation Tribal Liaison Officer
ITRP	Installation Tribal Relations Plan
JBLE	Joint Base Langley-Eustis
JBLE-E	Fort Eustis Portion Joint Base Langley-Eustis
JBLE-L	Langley Air Force Base Portion Joint Base Langley-Eustis
MSG	Mission Support Group
SHPO	State Historic Preservation Office
DHR	Virginia Department of Historic Resources

HEADQUARTER 633D AIRBASE WING (ACC)
JOINT BASE LANGLEY-EUSTIS

JBLE ITRP

Security Instructions/Record of Changes/Record of Reviews

1. The long title of this plan is the *Installation Tribal Relations Plan Joint Base Langley-Eustis*. The short title is the *JBLE- ITRP*. Both titles are unclassified.
2. This plan is unclassified, designated For Official Use Only. It should not be released outside government channels.
3. This document may be reproduced in whole or in part as required for the preparation of supporting documents, checklists, briefing aids, etc.
4. The provision of AFI 10-701, Operations Security (OPSEC) Program has been considered in the development and implementation of this plan. There are no OPSEC concerns.

RECORD OF CHANGES

CHANGE #	DATED	DATE POSTED	POSTED BY
Updated tribal POCs	6/26/2025		Courtney Birkett

RECORD OF REVIEW

REVIEWED BY	DATE REVIEWED	REMARKS
Courtney Birkett	8/22/2025	

TRIBAL RELATIONS PLAN

Plan Summary

1. PURPOSE. The purpose of this plan is to provide guidance for conducting the installation's interactions with Federally Recognized Native American Indian Tribes.
2. CONDITIONS FOR IMPLEMENTATION. This plan will be implemented after it is signed by the Air Base Wing Commander.
3. KEY ASSUMPTIONS. Organizational structure of the 633 ABW will remain steady for the duration of this plan.
4. OPERATIONS TO BE CONDUCTED. This plan will direct the management of the installation's interactions with Federally-Recognized Native American Indian Tribes.
5. OPSEC. There are no OPSEC constraints to this plan.
6. LOGISTICS APPRAISAL. This plan is written within the framework of available assets and no logistics constraints are envisioned.
7. PERSONNEL APPRAISAL. Sufficient personnel are available to support this plan.
8. SHORTFALLS AND LIMITING FACTORS. None

HEADQUARTER 633D AIRBASE WING (ACC)
JOINT BASE LANGLEY-EUSTIS

Executive Summary

1. This plan is required by DAFI 92-2002 *Air Force Interaction with Federally-Recognized Tribes*. In summary, the Air Base Wing Commander shall meet with Tribal leaders once a year and have most day-to-day consultation done by either the Installation Tribal Liaison Officer (ITLO), the 733 CES or 633 CES Environmental element chief or the 733 CES or the 633 CES Cultural Resources Manager. The position is currently held by the Deputy Commander of the 733d Mission Support Group. This plan also commits to quarterly conference calls with any federally-recognized Tribe that requests them, and these will be with the 733 CRM, and occasionally the ITLO.

2. Currently the installation consults with six Tribes: the Catawba Indian Nation, the Chickahominy Indian Tribe, the Delaware Nation, the Nansemond Indian Nation, the Pamunkey Indian Tribe, and the Upper Mattaponi Indian Tribe. The Catawba Indian Nation and the Delaware Nation are not currently located in Virginia. These Tribes have expressed an interest in the cultural properties in this region. They did live in the region historically and prior to the arrival of the Europeans. The installation will consult with the Monacan Indian Nation only regarding action at the Farmville Military Operating Area. In a letter dated 30 DEC 2019 the Monacan Indian Nation informed the ITLO that JBLE was outside of their traditional area

Plan

1. Goals: The goals of this plan are derived from Department of the Air Force Instruction (DAFI) 90- 2002, *Air Force Interaction with Federally-Recognized Tribes*. The DAFI establishes the Installation's goal to develop and engage in meaningful consultation with the federally- recognized Native American Tribes. Attributes of a successful consultation process include the consultation not acting as a burden on any of the federally-recognized Tribes, ensuring the Command of JBLE understands the importance of Government-to-Government consultation, and building a tradition of meaningful consultation between the installation and the Tribes.

2. Approach: The approach taken by JBLE to consultation with Federally-Recognized Tribes is to focus working relationships between the installation staff and appropriate individuals from Tribes while ensuring that the relationship between the installation and the several Tribes is truly Government-to-Government. Some Tribes have tribal staffs, other Tribes do not. Joint Base Langley-Eustis is aware of this and will tailor the consultation processes to meet the needs of Tribes. This means that most contact, discussion, and consultation will be conducted between technical staff at the installation and the appropriate person for the Tribes. Focusing on staff connections rather than interactions between installation leaders and Tribal leaders will ensure a level of continuity and "institutional memory" can develop. It also will make working with, consulting with, and taking Tribal concerns into account part of the everyday actions of the installation, not an annual "special occasion."

2.1. Focusing on staff level action does not mean that the installation command will not be involved in consultation. There will be regularly scheduled meetings between Tribal and installation leaders. The DAFI requires one in-person meeting per year. At these meetings, issues or concerns can be addressed.

2.2. The requirement for this plan is identified in DAFI 92-2002. This plan is designed around the definition of an ITRP found in DAFI 92-2002. That definition states an ITRP must address these topics:

2.2.1. How the installation plans to reach out to identified federally-recognized Tribes with historic or cultural affiliation to installation lands.

2.2.2. Specific details on how the installation plans to address areas of concern for Tribes.

2.2.3. How the installations plans to maintain tribal relationships between regularly scheduled twice-yearly face-to-face meetings.

2.2.4. A standard process for consultation whenever issues arise between the Tribe (s) and the installations.

2.2.5. A list of current tribal government points of contact.

HEADQUARTER 633D AIRBASE WING (ACC)
JOINT BASE LANGLEY-EUSTIS

2.3. The installation's approach to Government-to-Government relations is informed by the organizational structure of the 633 ABW and the manner in which resources associated with Native Peoples are distributed on JBLE. The vast majority of archaeological/cultural sites that are associated with Native Peoples are located on the Fort Eustis portion of JBLE and will be affected by activities under the control of the Commander of the 733 MSG (733 MSG/CC). The Commander of the 733 MSG is a Colonel (O-6) and an appropriate individual to conduct Government-to-Government consultations. The 733 MSG/CC currently sends letters on matters of significance, but most actions are handled at the staff level.

3. How the installation plans to reach out to identify federally-recognized Tribes with historic or cultural affiliation to installation lands: Through the installation's ongoing consultations with the Catawba Indian Nation, the Chickahominy Indian Tribe, the Delaware Nation, the Nansemond Indian Nation, the Pamunkey Indian Tribe, and the Upper Mattaponi Indian Tribe, and the Virginia Department of Historic Resources (DHR) in their role as the State Historic Preservation Office (SHPO) and continued effort by the installation staff, the installation will stay aware if additional Federally-recognized Tribes express an interest to consult on actions in eastern Virginia. If federally-recognized Tribes express an interest in eastern Virginia they will be contacted at the staff level to determine if they have an interest in developing a Government-to-Government relationship with JBLE. If the Tribe does, then a formal invitation for Government-to-Government consultation will be sent from the Commander of the 633 Air Base Wing (633 ABW/CC) to the Tribal leadership and formal consultation will follow the preferences of the Tribe.

4. Specific details on how the installation plans to address areas of concern for Tribes: The goal is to have “areas of concern” identified by the Tribes during discussions. This should lead to issues being raised and addressed on a continual basis. The goal is to have Tribal concerns addressed as soon as they are raised; however, if for some reason the concerns are not satisfactorily addressed, the discussion would move from the staff to the ITLO. The installation in accordance with DAFI 92-2002, has appointed an ITLO. The ITLO is currently the 733d Mission Support Group, Deputy Commander. If the matter cannot be resolved by the ITLO then the issue can be placed on the agenda for the annual meeting between the 733d MSG/CC and the Tribal leaders.

5. How the installations plans to maintain Tribal relationships between regularly scheduled yearly face-to-face meetings: The installation maintains staff level contact with the Tribes as project specific consultations happen. If the Tribes would like more interaction/consultation with JBLE, staff level quarterly teleconferences with each Tribe will be established. The teleconferences will be initiated by JBLE so that any expense is incurred by the installation. If any issues raised during the call require the involvement of JBLE’s ITLO or the 633 ABW/CC, the issue will be placed on the agenda for the face-to-face meeting(s), unless it is time sensitive. If the issue raised in the quarterly conference call is time sensitive it will be sent to either the ITLO or thru the ITLO to the 633 ABW to address with Tribal leadership. The Tribes always have the option to directly contact the ITLO instead of the installation CRM or other installation staff member.

6. Standard process for consultation whenever issues arise between the Tribe(s) and the installation: If the issue is between staff elements of the Tribes and JBLE, the process will be to incrementally work the issue up the installation’s chain of command and the Tribes’ internal hierarchy seeking a satisfactory resolution. If no resolution is found the issue will be passed to the installation commander. The commander and the Tribal leadership will deal with the issue in a direct manner. If the direct communication between the Tribe(s) and the installation commander fails to resolve the issue then the installation will recommend that the issue be forwarded to the Air Force Tribal Liaison Officer (AFTLO) IAW DAFI 90-2002 paragraph 2.2.3.

HEADQUARTER 633D AIRBASE WING (ACC)
JOINT BASE LANGLEY-EUSTIS

7. Section 5. Current Tribal government points of contact.

Tribe/Nation	Leader
Catawba Indian Nation	Chief Brian Harris
Chickahominy Indian Tribe	Stephen R. Adkins
Delaware Nation	President Deborah Dotson
Nansemond Indian Nation	Chief Keith Anderson
Pamunkey Indian Tribe	Chief Kevin Brown
Upper Mattaponi Indian Tribe	Chief W. Frank Adams

HEADQUARTER 633D AIRBASE WING (ACC)
JOINT BASE LANGLEY-EUSTIS

8. Staff Level Points of Contact

Tribe/Nation	Staff POC	email
Catawba Indian Nation	Caitlin Rogers	Caitlin.Rogers@catawba.com
Chickahominy Indian Tribe	Dana Adkins Tribal Environmental Director	dana.adkins@chickahominytribe.org
Delaware Nation	Carissa Speck Historic Preservation Director	cspeck@delawarenation-nsn.gov
Nansemond Indian Nation	Vacant	administrator@nansemond.gov
Pamunkey Indian Tribe	Kendall Stevens Cultural Resources Director	kendall.stevens@pamunkey.org
Upper Mattaponi Indian Tribe	Andria Greene Environmental Director	environment.culture@umitribe.org

9. Consultation Meetings: The installation CRM will work with the Protocol office and the 633 ABW Commander's staff to develop the required face-to-face Government-to-Government consultation meetings. Installation staff will work with the Tribes to determine the dates of the meetings and to develop an agenda. Topics that will need to be resolved prior to the meetings are; will Tribal leaders travel to JBLE; how many persons from each Tribe will attend; how many from the installation will attend; and are Tribes willing to meet together.

10. Tasks Identified in this Plan

10.1 If federally-recognized Tribes express an interest in eastern Virginia they will be contacted at the staff level to determine if they have an interest in developing a Government-to- Government relationship with JBLE.

10.2. Conduct staff level quarterly teleconferences with each Tribe (If Tribe desires).

HEADQUARTER 633D AIRBASE WING (ACC)
JOINT BASE LANGLEY-EUSTIS

11. Definitions:


Commander - Military O-6 (or above) or equivalent civilian leader of the installation, wing, or other AF organization with the authority to enter into agreements with Tribes on installation/organization actions that affect those Tribes.

Consultation - Primarily, a process involving regular meetings, preferably face-to-face, supplemented by written, telephone, and electronic communications about issues and concerns important to the parties involved. Consultation involving Tribes is most effective when based on respect, trust, and strong relationships between Air Force leaders and Tribal leaders. It is a dynamic, ongoing dialogue including face-to-face communication at both technical and leadership levels, and not necessarily driven by a single need or issue. Achieving consensus, when possible, is a major goal. Legal requirements often prompt specific consultation efforts, resulting in formal agreements.

Government-to-Government - The relationship between federally-recognized Tribes and the United States is one between sovereigns, i.e., between a government and a government.

Tribal Rights - Those rights legally accruing to a Tribe or Tribes by virtue of inherent sovereign authority, un-extinguished aboriginal title, treaty, statute, judicial decision, Executive Order, or agreement, and that give rise to legally enforceable remedies.

Tribe - A federally-recognized Indian or Alaska Native Tribe, band, nation, pueblo, village, or community that the Secretary of Interior published in the Federal Register pursuant to the Federally Recognized Indian Tribe List Act of 1994, as amended, Title 25 United States Code (USC) Section 479a.



APPENDIX G TRIBAL AGREEMENTS

APPENDIX H WING INSTRUCTIONS OR POLICY DOCUMENTS

APPENDIX I ARCHAEOLOGICAL SURVEY AND SITE FORMS
Installation Supplement

Located in VDHR Virginia Cultural Resource Information System (VCRIS).

APPENDIX J HISTORIC PROPERTY SURVEY AND SITE FORMS
Installation Supplement

 [Appendix J.pdf](#)

APPENDIX K HISTORIC BUILDING MAINTENANCE PLANS
Installation Supplement

 [Appendix K.pdf](#)

REPORT: Hazard Tree Evaluation
At Joint Base Langley-Eustis, Fort Eustis, Virginia
CONTRACT #: GS-10F-0312K, ORDER #: 47QFWA18F0091
DATE: February 7th, 2020
PREPARED BY: Resource Management Associates
P.O. Box 119
Locustville, VA 23404
(757) 787-2637

EXECUTIVE SUMMARY

A hazard tree evaluation was conducted on six archaeological sites on JBLE-Eustis from March to August of 2019. Upon completion of the data collection phase, pertinent information was analyzed, and recommendations were given to begin a hazard tree removal operation on one of the six evaluated sites (SITE 44NN0032). Methods for removal/disposal were submitted to Tim Christenson (Chief, Natural Resources & IPM Branch on Fort Eustis) and Dr. Christopher McDaid (Cultural Resource Manager on Fort Eustis) and then forwarded and subsequently approved by the Va. Historic Preservation Office. The tree removal operation began in December of 2019 and was completed approximately two weeks later (mid-December). This document provides relative information on hazard trees recorded during the evaluation period and could be used to prioritize future hazard tree removal projects on the remaining archaeological sites assessed. Upon completion of the 2019 hazard tree removal operation, there were still three hundred and six trees classified as hazardous (with potential to fail) and of those three hundred and six trees, ninety five trees were classified as severe (with major structural deformities, in locations that could cause major damage to the earthwork and that were likely to fail). Refer to Exhibit 1, Civil War Archeological Sites for a map of the six archeological sites evaluated.

2/3/2020

Exhibit 1

Civil War Archeological Sites Fort Eustis, Virginia



INVENTORY METHODOLOGY

In order to evaluate and prioritize hazard trees that could potentially cause damage to the archaeological sites assessed, a 360 degree visual inspection was conducted on all trees within or in close proximity (within striking distance if the tree should fail in the direction of the earthwork). Visual inspections were primarily observance for abnormalities in the crown/branches, trunk, and above ground roots. Sounding inspections were conducted utilizing a rubber mallet on the tree trunk above the root collar to 7ft on any trees with visual indicators of decay (e.g. conks, cavities, etc.). Any tree assessed as potentially hazardous was labeled with numbered aluminum tags and then additional data was collected that included tag #, GPS location (Avenza mobile phone app), species (common name), diameter at breast height (given in inches), height of tree (given in feet), a brief description as to the type of defect, picture of tree/defect, and a generalized descriptive location of tree as it appears on or near the earthwork e.g. top of berm, side-slope, etc. Trees assessed as highly likely of failing and causing major damage to the archeological works were classified as severe hazards, this was done to differentiate priority for removal in the likely event that funding for all hazard tree removal was not available. Refer to figures 1 and 2 for images of a hazard tree and a severe hazard tree, respectively.



Figure 1. Site 44NN0033B, hazard tree; sweetgum with co-dominant stems and included bark on outside berm of entrenchment.



Figure 2. Site 44NN0032, severe hazard, loblolly pine located on nose of berm.



Figure 3. Site 44NN0032, post-hazard tree removal, January 2020.

Forest type, establishment date (age of dominant upper canopy species), growth rate of dominant canopy tree given as twice the radial growth in inches over the last 5 and 10 years (determined by increment bore at 4.5 feet) and a general description were given for each site along with management recommendations that could enhance and improve sites where applicable. Alpha-numeric characters were used to specify collected data for all hazard trees, primarily to differentiate hazard trees within sites with numerous earthworks such as Site 44NN0033 which contains several non-contiguous earthworks occupying two separate training areas (TA-23 and TA-24).

FINDINGS/SITE DESCRIPTIONS

Site N0117 contains an active bald eagle nest and is surrounded by tidal wetlands which profoundly impacts access/egress. An inventory was conducted once the eagle restriction period ended (post July 15th) and is included in this report, however, it is not recommended that any hazard tree removal work be conducted while the eagle nest remains active. 329 trees were recorded as hazards on six of the archaeological sites evaluated (including Site 44N0117) and of those 300+ trees, approximately 100 were designated as severe hazards. Since limited funding was available in 2019 for hazard tree removal and given the significant number of trees designated during the evaluation as a hazard or severe hazard, priority needed to be given to select how and where the funds could be spent most appropriately. RMA, LLC recommended that all hazard tree work be conducted on Site 44NN0032 which would reduce the logistics of a tree removal contractor having to move personnel and equipment from site to site. This site contained twenty-two hazard trees, five of those twenty-two were considered severe hazards. Upon agreement from all stakeholders, Site 44NN0032 was selected and a reputable tree removal contractor was brought in to remove all trees within the site that were classified as hazard/severe hazard. Specifications were given that no heavy equipment would be allowed on any of the archaeological features, and all tree trunks/limbs/branches be lowered with ropes by a tree climbing specialist and not dropped on berms, slopes or in trenches. All material was to be left on site, but not within wetlands, and stumps were to be “flush-cut”. Wire flags designated where rows of debris would be placed, no closer than 20’ from the earthworks, a minimum of 25’ between debris rows, and stacked less than 4’ in height. In order to minimize erosion, care was given to minimize collateral damage to adjacent trees and shrubs that could filter energy from precipitation as well as stabilize soil with root systems (straw was utilized to stabilize soil where leaf litter was heavily disturbed). Site 44NN0032 was not affected by troop training however its location was within a hunting area, therefore hunting had to be prohibited during the removal phase of the project by the JBLE-Eustis Wildlife Biologist (Adam Priestley). Refer to Exhibits 2-7 within the appendix for maps of each site.

DECRPTIONS OF EACH SITE

Site 44NN0032: (A1-A22) Pine Hardwood Forest type, established 1928, (.3"/.7") – Hardwood Pine Forest Type with primarily large red oak, tulip poplar, and loblolly pine in the upper canopy. Mid-story consists of red maple, and widely scattered black cherry. The loblolly pine on and in close proximity to this archaeological site is over-mature and vigor is declining (as evidenced by growth rates sampled) which will likely increase the number of hazard trees that could affect the site within the next five to ten years.

Site 44NN0033(1): (B23-B34) Hardwood Forest type, established 1962, (.3"/.7") – Upper canopy is composed primarily of medium to large sweetgum with red maple, sweetgum, and widely scattered black cherry found dominant in the mid-story.

Site 44NN0033(2): (C35-C80) Hardwood Forest type, established 1962, (.35"/.8") – Upper canopy is composed primarily of medium to large sweetgum and red oak with red maple, sweetgum, and black cherry found dominant in the mid-story.

Site 44NN0033(3): (D81-84) Hardwood Forest type, established 1962, (.35"/.7") – Sparse upper canopy is composed primarily of a few large red oaks with black cherry found dominant in the mid-story.

Site 44NN0033(4): (E85) Hardwood Forest type, established 1962, (.4"/.7") – Sparse upper canopy is composed primarily of a few medium sized sweetgums. Significant pine regeneration was noted on the berm and side-slopes. Consider selectively thinning some of the pine to a 10' by 10' spacing if it's the desire to keep some form of tree canopy to protect berm/side-lobes from erosion.

Site 44NN0033(5): (F86-F93) Hardwood Forest type, established 1962, (.35"/.7") – Upper canopy is composed primarily of medium to large sweetgum with red maple, sweetgum, and widely scattered black cherry found dominant in the mid-story.

Site 44NN0033(6): (G94-G98) Hardwood Forest type, established 1962, (.4"/.8") – Upper canopy is composed primarily of medium to large sweetgum with sweetgum found dominant in the mid-story.

Site 44NN0033(7): (H99-H120) Hardwood Forest type, established 1962, (.35"/.7") – Upper canopy is composed primarily of medium to large sweetgum, tulip poplar and red maple with red maple and sweetgum found dominant in the mid-story.

Site 44NN0182: (I121-1126, I301) Hardwood Forest type, established 1945 (.2"/.4") - Upper canopy is composed primarily of medium to large red oak and hackberry with sweetgum and an occasional hickory found dominant in the mid-story. Moderate soil erosion was noted, some improvements have been made to mitigate the issue.

Site 44NN0116: (J127-J162) Pine Hardwood Forest Type, established 1962 (.35/.7") - Upper canopy is composed primarily of medium to large loblolly pine and tulip poplar with sweetgum and red maple found dominant in the mid-story. Bamboo and a few ailanthus saplings (both moderately to high invasive) were found on the earthworks. The loblolly pine on and in close proximity to this site is over-mature and vigor is declining (as evidenced by growth rates sampled) which will likely increase the number of hazard trees that could affect the site within the next 5 to 10 years.

Site 44NN0070: (K163-300) Hardwood Forest Type, established 1942 (.2/.4") - Upper canopy composed of large red oak, hackberry, black cherry, black locust, and black walnut with sassafras and black locust found dominant in the mid-story. The mid-story is dense with poor quality sassafras and multi-stemmed black locust tree/saplings that are leaning with exposed roots. Large grapevines were also observed causing additional stress on several trees on the earthwork. In the event that hazard tree work is planned for the area, consideration should be given to minimizing the impact of the grapevine by either mechanical methods or chemical treatments (herbicides). Not only would the removal of the grapevine relieve stress on the affected trees, but it would also allow more sunlight to reach the forest floor, likely benefiting ground cover species.

Site 44NN0117: (L302-329) Hardwood Pine Forest Type, established 1942-45 (.2/.35") - Upper canopy species are composed primarily of large red oak, loblolly pine, and tulip poplar with black cherry, hackberry, dogwood, and sweetgum found dominant in the mid-story. This site is surrounded by tidal wetlands and currently an active bald eagle nest exists within the enclosure.

RECOMMENDATIONS/CONCLUSION

Remove both classifications of hazards (hazard and severe hazard) on Sites 44NN0116, 44NN0182, 44NN0033, 44NN0070. Funding for such a large-scale removal project might not be available and if this is the case, consideration should then be given to having the work completed in phases such as outlined below:

Phase One: Site 44NN0116 and Site 44NN0182 (appx 42 total trees, 17 severe hazards)

Phase Two: Site 44NN0033 (appx 98 total trees, 16 severe hazards)

Phase Three: Site 44NN0070 (appx 138 total trees, 52 severe hazards)

After the 2019 hazard removal project on Site 44NN0032, there were still 307 trees categorized as hazardous, 95 of those further classified as severe hazards within the five remaining inventoried areas

(including Site 44N0117). The afore-mentioned numbers of hazard/severe hazards can be generally described as a “real-time snapshot” during the evaluation period, however these numbers are not static. As time goes on, tree health can greatly be affected by either biotic disorders (fungi, bacteria, insects, etc.), abiotic disorders (wind, temperature change, drought, fire, lightning strikes, etc.) or a combination of both and it should be expected that the numbers of hazards on each site will increase, particularly on archaeological sites that contain or are in close proximity to overly mature, loblolly pine. Additionally, *oak decline* might also contribute to an increase in hazardous trees within the 2019 evaluation sites; several oaks within the “Enchanted Forest” located on JBLE have been affected over the last few years. In the event that future hazard tree removal operations are planned, a site/phase-specific re-assessment will need to be conducted in order to identify any additional trees that should be targeted for removal (trees not listed in the 2019 evaluation). All trees targeted for removal should be clearly identified (flagging and/or paint). Specific guidelines will need to be clearly defined to a contractor regarding the removal and disposal process as well as timing the removal operation to minimize impacts to any seasonally saturated soils that might be present.

Soil erosion, primarily on the berms is a major concern and can be temporarily mitigated during tree removal operations by spreading a layer of straw on exposed soil. During the evaluation, erosion was not a major issue (excluding Site 44NN0182), mostly due to tree cover, leaf litter, and/or the herbaceous layer, however in the event of a tree removal project, there will be more voids in the upper canopy and the amount of leaf litter will decline. Since the majority of trees that make up the upper canopy are mature to over-mature, consideration be given to creating a more diverse tree age class especially where large voids in the upper canopy are or would be present post-removal so as to re-establish healthy, litter producing upper canopy species. Eventually after hazard tree removal work has been completed, early successional species will begin to recolonize. In the meantime, conduct periodic inspections for erosion problems and address those problems as they might occur (erosion issues could be addressed by Arch personnel that monitor the sites bi-annually). Conduct annual examinations for invasive species which tend to recolonize recently disturbed areas and out-compete native vegetation (consider manual or chemical control options).

Approximately three years after hazard tree removal operations, assess desirable, re-colonizing tree species and apply methods (manual or chemical) that would increase the likelihood of survival, e.g. removal of competing vegetation and other undesirables/invasives. Re-colonizing native tree species (appropriately spaced) growing on the side slopes of earthworks, where roots can grow in four directions, would be most favorable as they tend to be the least susceptible to uprooting and ideal to eventually fill in the upper canopy. A stable forest condition in and around forested earthworks would be optimal in preservation efforts, however even a healthy forest cover can harm earthworks if left unmanaged. As a general guide, trees that

are approximately twelve inches (diameter at breast height) or larger are more at risk for uprooting and therefore causing a significant amount of damage, especially if they are in poor health or are in an exposed area such as on the edge of a woodland or in the open. The measures outlined above are given in order to eventually create a mixed age canopy of healthy, litter producing trees to protect and stabilize the archaeological sites listed above but it will likely take several years to create and maintain.

Table 1. Timeline of recommended tasks.

Timeline	Task Description
1-2 months prior to Haz Tree Removal	Re-evaluate site and mark trees targeted for removal
1-6 months	Begin-Finish Haz Work
6-12 months	Monitor Sites for erosion post tree removal (bi-annual for one year)
1 year	Annual exam and monitor for invasives/new hazards (evaluate priority of removal for any new hazards)
3 years	3-year evaluation of recolonizing, desirable native trees (apply herbicides for 5-6 years around desirables)
10 years	10-year evaluation of the health of the recolonizing, desirable native trees

REFERENCES

National Park Service. Sustainable Military Earthworks Management. <https://www.nps.gov/tps/how-to-preserve/currents/earthworks/index.htm>. Accessed January 24, 2020.

APPENDIX

Resource Management Associates, LLC
Hazard Tree Evaluation at Joint Base Langley-Eustis, Fort Eustis, Virginia

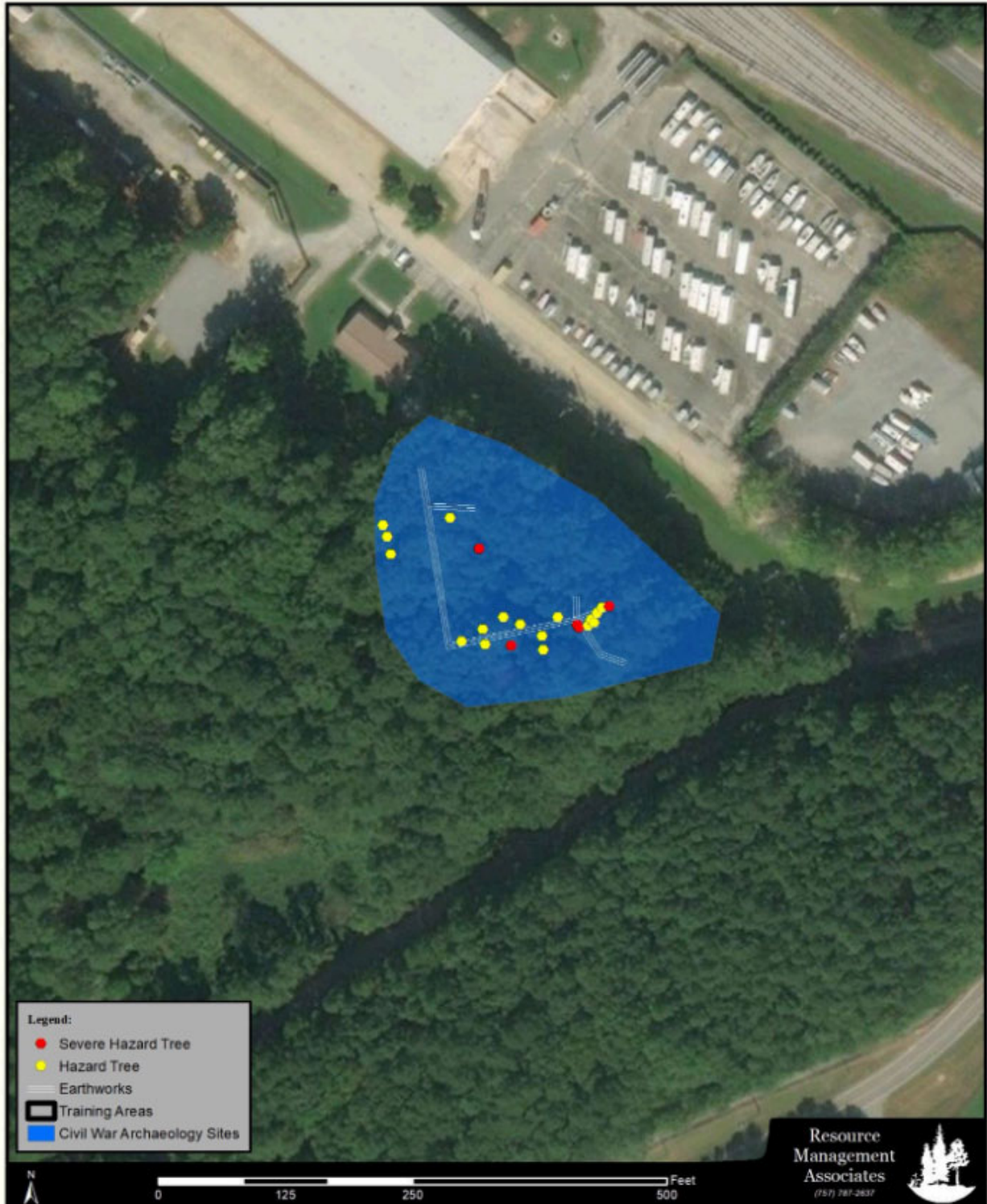
Table 2. Site 44NN0032 Hazardous Trees

Sub-unit	Tag #	Species	DBH (in.)	Height (ft.)	Description	Severe
A	1	White Oak	8	20	snag on berm	N
A	2	Red Maple	10	30	leaner with exposed roots on outward side slope of trench, leaning away from berm	N
A	3	Red Maple	16	40	decay with exposed roots on top of berm near end	N
A	4	Red Maple	10	25	leaner with exposed roots on upslope of trench leaning away from berm	N
A	5	Red Oak	16	80	leaner with major trunk decay likely to reach berm	Y
A	6	Sweetgum	10	25	leaner with exposed roots on side slope of berm, leaning away from berm towards trench	N
A	7	Red Maple	8	20	exposed roots on berm side slope, near top of berm	N
A	8	Red Maple	18	65	exposed roots and lean toward trench	N
A	9		16/22	45	lean with roots exposed in trench/outward side slope leaning away from	Y
A	10	Red Maple	10	30	root and trunk decay at 20', on side slope near trench bottom	N
A	11	Red Oak	18	45	leaner on the toe of slope, top compensating to sunlight, risk only to toe of slope, lean away from berm	N
A	12	Loblolly	18	80	trunk twisting and decay in stem and near root collar located on side slope, slight lean towards trench	N
A	13	Red Maple	14	35	exposed root collar and lean, located on side slope of trench, leaning away from berm	N
A	14	Red Oak	16	40	leaner with exposed roots on top of berm, leaning towards trench	N
A	15	Red Maple	10	25	trunk and root decay on side slope of berm on trench side.	Y
A	16	Black Cherry	10	12	trunk decay with severe lean on side slope of berm near the end, leaning away from berm	Y
A	17	Loblolly	18	90	decay in trunk, redheart, located on berm, risk of earthwork impalement	N
A	18	Loblolly	18	90	runk decay with visible redheart, located near bottom of berm	N
A	19	Red Oak	22	65	leaner on side slope of berm	N
A	20	Red Maple	10	16	leaner with stem decay near top of berm, overtopped	N
A	21	Red Maple	8	16	leaner near top of berm, overtopped	N
A	22	Loblolly	18	80	decay with exposed roots on top of berm near end	Y

2/9/2020

Exhibit 2

Civil War Archeological Site 44NN0032 Fort Eustis, Virginia



Resource Management Associates, LLC
Hazard Tree Evaluation at Joint Base Langley-Eustis, Fort Eustis, Virginia

Table 3a. Site 44NN0033 Hazardous Trees

Sub-unit	Tag #	Species	DBH (in.)	Height (ft.)	Description	Severe
B	23	Red Maple	10	18	snag with root decay, on berm, overtopped	N
B	24	Sweetgum	14	80	phototropism lean, on berm, intermediate	N
B	25	Sweetgum	12	30	slight lean on bottom of berm inward or trench side	Y
B	26	Sweet Gum	10	80	trunk decay on berm, intermediate, slight phototropism	Y
B	27	Black Cherry	10	45	leaner with trunk decay on stem located on bottom of berm outward side	N
B	28	Sweet Gum	14	80	leaner on bottom of berm, sloping inward, phototropism	N
B	29	Black Cherry	18	55	snag on top of berm, failure previous of other codominant stem, severe threat mainly to side slope of berm, outward side	Y
B	30	Sweetgum	12	40	crown dieback, overtopped	N
B	31	Sweetgum	10	25	snag could reach berm located on outward side	N
B	32	Sweetgum	20	80	trunk decay, located in trench, likely to fail and damage berm	Y
B	33	Sweetgum	8	20	exposed roots, located in trench	N
B	34	Red Oak	8	22	snag located within striking distance of berm/trench	N
C	35	Sweetgum	12	75	leaner with exposed roots on top of berm, intermediate	N
C	36	Black Cherry	12	55	trunk decay on berm, overtopped	N
C	37	Sweetgum	11	55	top dieback, overtopped, near top of berm	N
C	38	Black Cherry	8	20	codominant stems w/decay, overtopped on berm	N
C	39	Sweetgum	10	75	top dieback with stem decay on berm	N
C	40	Red Oak	18	75	trunk decay on top of berm, intermediate	Y
C	41	Red Maple	12	30	leaner with exposed roots on side slope of berm leaning toward trench	Y
C	42	Black Cherry	16	60	stem decay with lean towards berm, tree is within enclosure	N
C	43	Sweetgum	14	55	leaner on berm	Y
C	44	Red Oak	18/14	95	within enclosure, risk of falling on berm	N
C	45	Red Oak	8	18	snag near top of berm	N
C	46	Red Oak	18/20/20	90	3 stems w included bark on side slope, trench side of berm	N
C	47	Red Oak	10	45	snag on side slope of berm	N
C	48	Sweetgum	8	16	snag on side slope of berm, trench side	N
C	49	Red Oak	20	90	trunk decay, on side slope of berm inside entrenchment	N
C	50	Sweet Gum	12	80	trunk decay, root decay near top of berm	Y
C	51	Black Cherry	12	50	lean with trunk decay near bottom of berm on entrenchment side	N
C	52	Black Cherry	8	20	snag on side slope, outward side of berm	N
C	53	Sweetgum	14	65	leaner on berm towards enclosure	Y
C	54	Sweetgum	8	25	leaner near berm with exposed root	N
C	55	Sweetgum	8	25	leaner with stem decay	N
C	56	Sweetgum	10	30	leaner with trunk decay on side slope of berm outward side of enclosure	N
C	57	Red Oak	8	18	top dieback on side slope of berm on enclosure side	N
C	58	Red Oak	24	90	trunk decay, on side slope of berm on enclosure side	Y
C	59	Red Oak	12	40	snag within enclosure could reach berm	N
C	60	Black Cherry	14	65	top dieback, within enclosure, within striking distance of berm	N
C	61	Red Maple	14	65	leaner within enclosure	N
C	62	Sweetgum	10	16	snag within enclosure	N
C	63	Black Cherry	8	20	snag, multi-stemmed, within enclosure	N
C	64	Sweetgum	18	75	leaner with stem decay, outside of enclosure but within striking distance of entrenchment-berm	N
C	65	Black Cherry	12	45	leaner with exposed roots on outward berm sideslope of entrenchment	N
C	66	Red Maple	12	20	on side slope of enclosure outboard towards entrenchment	N
C	67	Sweetgum	12/12	75	codominant stems on side slope of enclosure outboard towards entrenchment	N
C	68	Sweetgum	12/12	80	codominant stems located in entrenchment	N
C	69	Sweetgum	12/12/16	75	multi-stems located in entrenchment	N
C	70	Sweetgum	14	65	trunk decay located on outward sideslope of berm towards entrenchment	Y
C	71	Red Oak	24/26	85	codominant stems with decay, located outside of site but with striking distance of entrenchment-berm	N

Resource Management Associates, LLC
Hazard Tree Evaluation at Joint Base Langley-Eustis, Fort Eustis, Virginia

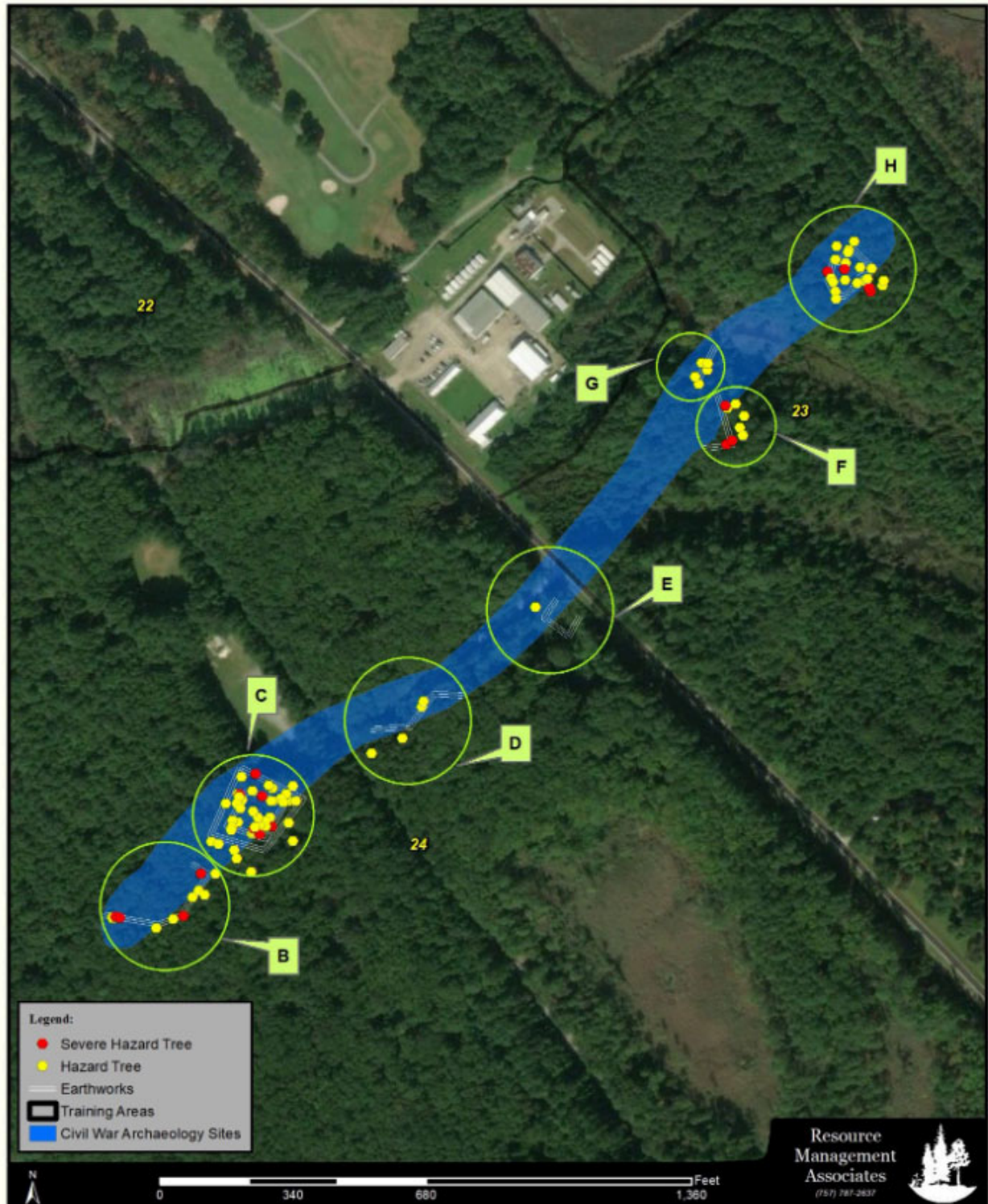
Table 3b. Site 44NN0033 Hazardous Trees, Continued

Sub-unit	Tag #	Species	DBH (in.)	Height (ft.)	Description	Severe
C	72	Sweetgum	16	75	trunk decay with slight lean, located outside of arch site but within striking distance of berm and entrenchment	N
C	73	Red Maple	12/8/14/10	70	multi-stemmed with trunk decay on outboard side slope of entrenchment	N
C	74	Sweetgum	16	80	multi-stemmed with trunk decay on outboard side slope of entrenchment	N
C	75	Sweetgum	16	90	trunk decay, located outside of arch site but within striking distance	N
C	76	Red Oak	10	20	snag outside of arch site but within striking distance of trench	N
C	77	Sweetgum	12	90	codominant stems with decay on outward top of slope of entrenchment	N
C	78	Sweetgum	10	20	trunk decay, outside arch site but within striking distance of trench	N
C	79	Red Oak	16	45	trunk decay and top dieback, outside of arch but within striking distance of trench	N
C	80	Red Maple	12	25	exposed roots, within trench/sideslope of outboard berm	N
D	81	Red Oak	30	50	top dieback/broken top, tree on sideslope of berm	N
D	82	Red Oak	8	25	snag, on berm	N
D	83	Black Cherry	8	16	exposed roots with significant lean, on side slope of berm	N
D	84	Black Cherry	12	45	significant phototropism-twisted trunk on top of berm	N
E	85	Sweetgum	8/14/20	20	multi-stemmed with included bark, within striking distance of berm	N
F	86	Red Oak	34	70	severe trunk decay with exposed roots on top of berm	Y
F	87	Red Oak	38	75	trunk decay with some exposed roots on side slope of berm	Y
F	88	Red Maple	12	14	snag on sideslope of berm	N
F	89	Red Maple	22	25	trunk decay with lean on sideslope of berm	Y
F	90	Loblolly	18	90	trunk decay, within striking distance of berm/trench	N
F	91	Red Oak	20	75	leaner on outboard side of trench, leaning away from berm	N
F	92	Loblolly	14	85	trunk decay, visible signs of redheart, located on outboard side slope of trench	N
F	93	Sweetgum	10	16	leaner on sideslope of berm	N
G	94	Red Oak	18	65	leaner near end of berm	N
G	95	Red Oak	20	65	leaner on berm	N
G	96	Sweetgum	20	80	trunk decay with lean on outboard side of trench	N
G	96	Sweetgum	12	35	leaner with exposed root on top of berm	N
G	98	Sweetgum	8	18	leaner on top of berm	N
H	99	Black Cherry	14	60	multi-stemmed with decay-necrosis in other stems, lean from phototropism on sideslope of berm	Y
H	100	Red Oak	14	55	leaner with exposed roots near top of berm	N
H	101	Green Ash(?)	22	90	leaner on sideslope, near bottom of berm	N
H	102	Poplar	20	35	snag with severe lean on bottom of berm-trench	Y
H	103	Water Oak	14	70	trunk decay on bottom in trench	N
H	104	Poplar	14/8	80	codominant stems on top of berm with severe trunk decay	Y
H	105	Poplar	12	75	root decay, within enclosure	N
H	106	Sweetgum	8	16	trunk decay, located on sideslope of berm	N
H	107	Sweetgum	16	80	exposed roots near bottom of berm	N
H	108	Sweetgum	14/18	85	codominant stems with decay, included bark on sideslope of berm	N
H	109	Red Maple	8	16	leaner on berm	N
H	110	Red Maple	20	80	leaner on berm	N
H	111	Red Oak	18	75	leaner with exposed roots on berm	N
H	112	Red Maple	8	40	exposed roots on sideslope of berm	N
H	113	Poplar	12	30	exposed roots on sideslope of berm	N
H	114	Sweetgum	8	30	overtopped with lean on berm	N
H	115	Sweetgum	12	30	overtopped on sideslope of berm	N
H	116	Sweetgum	12	30	root damage-decay on berm	N
H	117	Red Oak	36	90	codominant stems at 8' with lean on berm	N
H	118	Poplar	20/24	65	exposed roots with severe lean within enclosure	Y
H	119	Red Oak	20	65	snag within striking distance of berm	N
H	120	Red Oak	40	85	codominant stems at 6', near bottom of berm	N

2/9/2020

Exhibit 3

Civil War Archeological Site 44NN0033 Fort Eustis, Virginia



Path: G:\Data\Client\Fort_Eustis\2019\Arch_Planet\2019\Haz_Tree\Site\44NN0033.mxd

Resource Management Associates, LLC
Hazard Tree Evaluation at Joint Base Langley-Eustis, Fort Eustis, Virginia

Table 4a. Site 44NN0070 Hazardous Trees

Sub-unit	Tag #	Species	DBH (in.)	Height (ft.)	Description	Severe
K	163	Hackberry	8	25	exposed roots on berm	N
K	164	Hackberry	10	16	exposed roots on berm	N
K	165	Hackberry	14	55	exposed roots with lean on sideslope of berm	N
K	166	Black Locust	10	25	leaner with exposed roots	Y
K	167	Black Locust	10	25	trunk decay on berm	N
K	168	Black Locust	8	20	leaner with exposed roots on berm	N
K	169	Black Walnut	10/12	65	multi-stemmed, exposed roots	Y
K	170	Black Locust	12	75	trunk decay	Y
K	171	Black Locust	12	16	snag, near bottom of berm	Y
K	172	Black Locust	12	45	exposed roots with severe lean near bottom on berm	Y
K	173	Black Locust	10	40	leaner with exposed roots on berm	Y
K	174	Black Locust	8	16	leaner with exposed roots	Y
K	175	Black Locust	8	40	leaner with exposed roots on sideslope of berm	Y
K	176	Black Locust	12	20	snag on sideslope of berm	N
K	177	Black Locust	12	40	leaner with trunk decay on top of berm	Y
K	178	Black Locust	12	25	trunk decay on top of berm	Y
K	179	Black Locust	10	20	trunk decay on top of berm	Y
K	180	Black Locust	10	16	snag on top of berm	Y
K	181	Black Locust	12/8/6	12	multi-stemmed leaner near bottom of berm	Y
K	182	Black Locust	10/10/8	8	multi-stemmed, root same on sideslope of berm	N
K	183	Black Locust	12	8	snag on berm	N
K	184	Black Locust	14	80	leaner with exposed roots on berm	Y
K	185	Black Walnut	20/12	75	codominant stems with lean on sideslope of berm	Y
K	186	Black Locust	8/8/6/8	45	multi-stemmed, leaner with exposed roots	N
K	187	Black Locust	8/8/10/6	40	multi-stemmed leaner with exposed roots on sideslope of berm	N
K	188	Black Locust	6	18	leaner with exposed roots near bottom of berm	N
K	189	Black Locust	8	18	leaner on side slope of berm	N
K	190	Black Locust	10	50	leaner with exposed roots on sideslope of berm	Y
K	191	Hackberry	28	75	included bark in forked branching at 8'	N
K	192	Sassafras	14	25	trunk decay with exposed roots	Y
K	193	Hackberry	10/22	22	leaner on bottom of berm	N
K	194	Willow Oak	18	75	leaner with exposed roots on bottom of berm	N
K	195	Sassafras	16	50	leaner near top of berm	Y
K	197	Sassafras	20/50	50	snag near bottom of berm	N
K	198	Black Cherry	8	16	leaner with decay on sideslope of berm	N
K	199	Black Cherry	6	22	snag on side slope of berm	N
K	200	Black Cherry	10	30	leaner on side slope of berm, overtopped	N
K	201	Willow Oak	10	30	trunk decay, overtopped	N
K	202	Loblolly Pine	8	25	overtopped	N
K	203	Red Oak	8	20	overtopped	N
K	204	Black Cherry	6/8	25	forked with exposed roots on top of berm, overtopped	N
K	205	Willow Oak	10	14	broken top on side slope of berm	N
K	206	Loblolly	24	95	trunk decay with forked top at 18', large branch over berm, on sideslope	N
K	207	Red Oak	26	70	trunk decay with large branch over berm, on sideslope of berm	N
K	208	Black Cherry	10	20	snag on sideslope of berm	N
K	209	Sassafras	8	18	top dieback on sideslope of berm	N
K	210	Red Oak	26	75	trunk decay on sideslope of berm	N
K	211	Black Cherry	14	35	leaner near top of berm	N
K	212	Loblolly	26	100	trunk decay on sideslope of berm	N
K	213	Loblolly	18	20	snag on sideslope of berm	N
K	214	Sassafras	10	12	broken top on sideslope of berm	N
K	215	Sassafras	10	16	snag on sideslope of berm	N

Resource Management Associates, LLC
Hazard Tree Evaluation at Joint Base Langley-Eustis, Fort Eustis, Virginia

Table 4b. Site 44NN0070 Hazardous Trees, Continued

Sub-unit	Tag #	Species	DBH (in.)	Height (ft.)	Description	Severe
K	216	Red Oak	18	65	trunk decay near top of berm	Y
K	217	Red Oak	32	25	broken top on sideslope of berm	Y
K	218	Loblolly	16	80	trunk decay on sideslope of berm	Y
K	219	Loblolly	20	85	trunk decay on sideslope of berm	Y
K	220	Loblolly	20	85	trunk decay with lean and exposed roots	Y
K	221	Loblolly	18	90	few exposed roots on top of berm	N
K	222	Red Oak	20	75	trunk decay, on sideslope of berm	N
K	223	Loblolly	36	100	forked at 7' with some decay and included bark, within striking distance of berm	N
K	224	Black Cherry	8/16	16	trunk decay	N
K	225	Black Cherry	8/8/10	40	multi-stemmed with snag/trunk decay on sideslope of berm	N
K	226	Black Cherry	10	35	stem decay with lean near top of berm	N
K	227	Black Cherry	10	25	trunk decay with lean on sideslope of berm	N
K	228	Loblolly	18	75	trunk decay near berm	Y
K	229	Loblolly	22	100	trunk decay near berm	Y
K	230	Sassafras	8	18	snag on berm	N
K	231	Loblolly	12	45	overtopped, on berm	N
K	232	Dogwood	14	50	leaner with exposed roots on berm	Y
K	233	Sassafras	8	25	trunk decay on berm	N
K	234	Sassafras	12	16	top dieback on bottom of berm	N
K	235	Sassafras	14	25	top dieback on bottom of berm	N
K	236	Sassafras	16	25	trunk decay with top dieback	N
K	237	Sassafras	16	30	trunk decay with top die back	N
K	238	Sassafras	18	60	top dieback	N
K	239	Black Cherry	26	75	trunk decay with lean on sideslope of berm	Y
K	240	Sassafras	10	18	leaner with trunk decay on sideslope of berm	N
K	241	Black Cherry	18	80	leaner with trunk decay on berm	Y
K	242	Black Cherry	22	90	leaner on top of berm	Y
K	243	Sassafras	8	16	overtopped	N
K	244	Black Cherry	18/20	85	forked at 2' with codominant stems, leaner with decay on top of berm	Y
K	245	Sassafras	10/12	16	forked/codominant stems, leaning on top of berm	N
K	246	Black Walnut	18	55	leaner/ phototropism within striking distance of berm	N
K	247	Black Walnut	10	35	leaner bear bottom of berm, overtopped	N
K	248	Sassafras	14	40	leaner with trunk decay in top of berm	N
K	249	Sassafras	20	70	trunk decay with lean on top of berm	Y
K	250	Sassafras	14	35	leaner with exposed roots near top of berm	Y
K	251	Sassafras	12	40	leaner within striking distance of berm	N
K	252	Black Cherry	20	75	top dieback on top of berm	N
K	253	Black Cherry	18	65	trunk decay within striking distance of berm	N
K	254	Red Oak	40/46	95	codominant stems with included bark/decay on berm	N
K	255	Sassafras	14	70	leaner near top of berm	N
K	256	Sassafras	10	16	near top of berm, overtopped	N
K	257	Black Walnut	22/24	75	forked at 4' with codominant stems and included bark, located near top of berm	N
K	258	Sassafras	10	20	trunk decay and overtopped, on side slope of berm	N
K	259	Hackberry	18	75	leaner on top of berm	N
K	260	Sassafras	20	10	trunk decay on berm	N
K	261	Sassafras	10	18	leaner on sideslope of berm	N
K	262	Sweetgum	18/22	50	codominant stems at 4' on berm	N
K	263	Black Cherry	12/16	50	codominant stems within striking distance of berm	N
K	264	Red Maple	8	16	codominant stems within striking distance of berm	N

Resource Management Associates, LLC
Hazard Tree Evaluation at Joint Base Langley-Eustis, Fort Eustis, Virginia

Table 4c. Site 44NN0070 Hazardous Trees, Continued

Sub-unit	Tag #	Species	DBH (in.)	Height (ft.)	Description	Severe
K	265	Sassafras	8	20	leaner on berm	N
K	266	Sassafras	12/14	40	forked at 3', codominant stems, within striking distance of berm	N
K	267	Sassafras	12/12	25	forked at 2', codominant stems, within striking distance of berm	N
K	268	Sassafras	10	16	leaner with exposed roots on top of berm	Y
K	269	Sassafras	10	16	leaner on top of berm with exposed roots	Y
K	270	Sassafras	12	25	trunk decay, on sideslope of berm	Y
K	271	Black Locust	12	50	trunk decay, root damage on top of berm	Y
K	272	Red Oak	8	20	leaner on sideslope of berm	Y
K	273	Sweetgum	8	22	leaner on sideslope of berm, overtopped	N
K	274	Sassafras	10	20	leaner with exposed roots on sideslope of berm	Y
K	275	Sassafras	18	60	leaner with trunk decay, near top of berm	Y
K	276	Sassafras	12	50	trunk decay with exposed roots on berm	Y
K	277	Sassafras	14	16	exposed roots with decay on top of berm	Y
K	278	Sassafras	16	25	trunk decay on top of berm	Y
K	279	Sassafras	8	20	leaner with exposed roots on sideslope of berm	Y
K	280	Red Oak	20	70	snag within striking distance of berm	Y
K	281	Sassafras	10	18	leaner with trunk decay on sideslope of berm	Y
K	282	Sassafras	8	16	trunk decay, on top of berm	Y
K	283	Black Locust	10	40	leaner on sideslope of berm, trench side	N
K	284	Sassafras	16	-	leaner with exposed roots on sideslope of berm	Y
K	285	Sassafras	18	70	leaner near top of berm	Y
K	286	Sassafras	8	20	snag on top of berm	N
K	287	Sassafras	7/20	20	leaner on top of berm	N
K	288	Sassafras	16	25	trunk decay on top of berm	Y
K	289	Black Locust	16	55	leaner on sideslope of berm	N
K	290	Red Oak	40	100	leaner on bottom of berm, trench side	N
K	291	Black Walnut	28	70	leaner within striking distance of berm	N
K	292	Black Locust	6/10	40	trunk decay on sideslope of berm	N
K	293	Black Walnut	10/18	60	forked at 3' with codominant stems, decay in 10" stem noted	N
K	294	Black Locust	10	20	leaner with trunk decay on berm	Y
K	295	Black Walnut	14	40	leaner snag on berm	Y
K	296	Black Walnut	12	40	forked at 6', trunk decay on sideslope of berm	Y
K	297	Black Locust	14	40	snag on top of berm	Y
K	298	Sassafras	20	75	trunk decay within striking distance of berm	N
K	299	Black Walnut	14	40	leaner with exposed roots within striking distance of berm	N
K	300	Black Walnut	18	50	leaner with forked stems at 8' within striking distance of berm, overtopped	N

2/9/2020

Exhibit 4

Civil War Archeological Site 44NN0070 Fort Eustis, Virginia

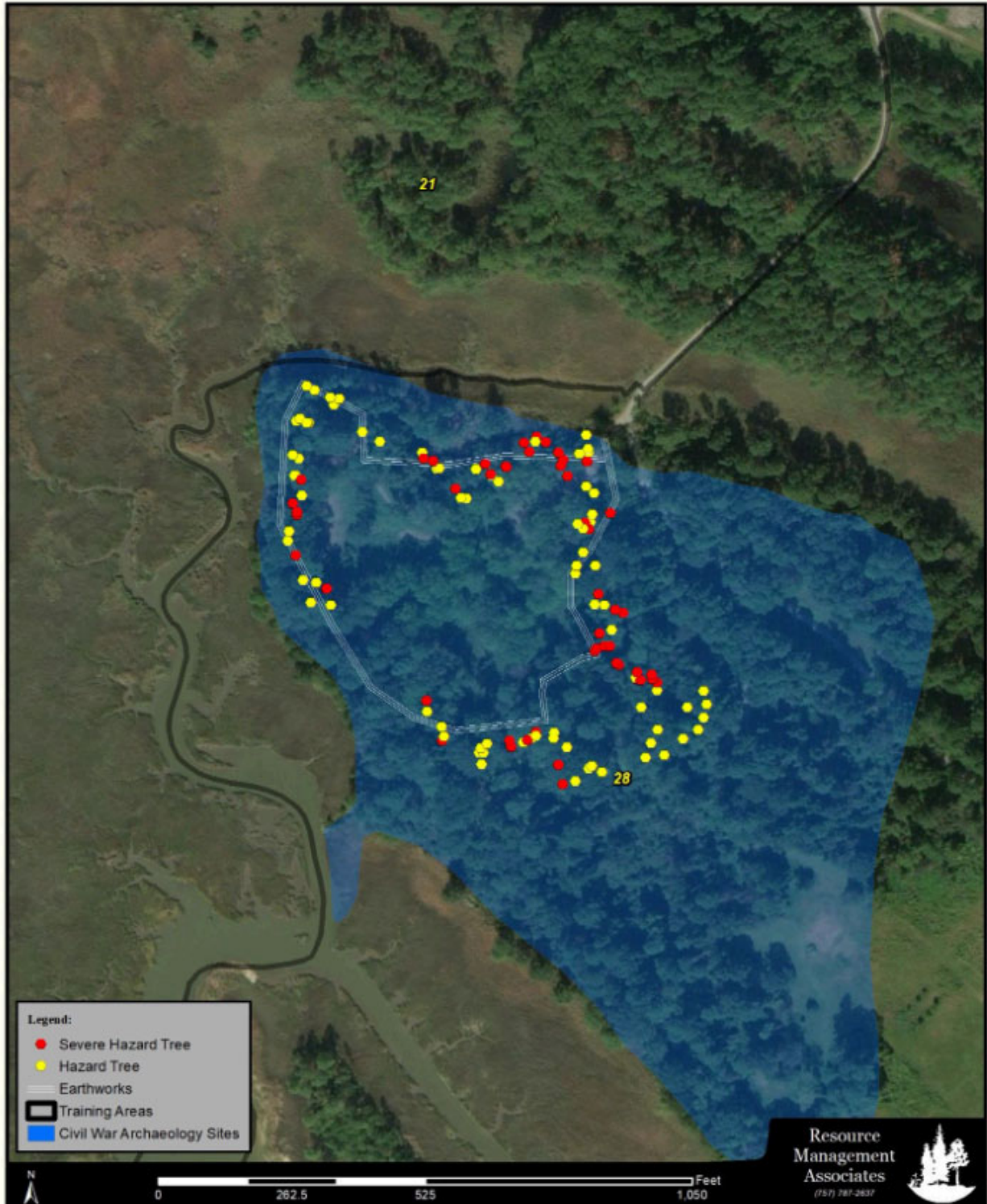


Table 5. Site 44NN0116 Hazardous Trees

Sub-unit	Tag #	Species	DBH (in.)	Height (ft.)	Description	Severe
J	127	Black Cherry	8	16	trunk decay, overtopped	N
J	128	Loblolly	16	100	trunk decay, redheart	Y
J	129	Sweetgum	10	45	trunk decay, overtopped	N
J	130	Loblolly	20	100	leaner on berm	N
J	131	Sweetgum	8	20	exposed roots with lean	N
J	132	Sweetgum	12	30	exposed roots with lean, on sideslope of berm	Y
J	133	Sweetgum	12	50	overtopped	N
J	134	Loblolly	16	100	trunk decay, redheart	Y
J	135	Poplar	18	55	trunk decay, overtopped	N
J	136	Sweetgum	8	18	overtopped	N
J	137	Black Cherry	8	16	leaner on berm	N
J	138	Poplar	12	25	leaner on sideslope of berm	N
J	139	Ailanthus	8	16	leaner with exposed roots on berm, overtopped	N
J	140	Red Maple	12	20	leaner with exposed roots on berm, overtopped	Y
J	141	Sweetgum	14	45	overtopped on berm	N
J	142	Sweetgum	16	40	leaner with exposed roots, overtopped on berm	Y
J	143	Sweetgum	14	50	leaner with exposed roots, overtopped on berm	N
J	144	Loblolly	24	110	trunk decay on berm, redheart	Y
J	145	Sweetgum	14	50	overtopped on berm	N
J	146	Poplar	12	40	leaner, overtopped	N
J	147	Loblolly	10	50	snag within striking distance of berm	N
J	148	Sweetgum	6	16	overtopped on berm	N
J	149	Sweetgum	8	30	overtopped on berm	N
J	150	Loblolly	18	90	trunk decay, on sideslope of berm, redheart	N
J	151	Red Oak	16	50	snag, within striking distance of berm	N
J	152	Loblolly	30	100	trunk decay within striking distance of berm, red heart	Y
J	153	Poplar	10	40	overtopped, near bottom of berm	N
J	154	Sweetgum	8	30	overtopped	N
J	155	Sweetgum	8	30	snag within striking distance of berm	N
J	156	Sweetgum	12	45	overtopped	N
J	157	Poplar	16	75	trunk decay, within striking distance of berm	Y
J	158	Sweetgum	16	75	trunk decay with exposed roots, within striking distance of berm	Y
J	159	Sweetgum	10	45	overtopped, within striking distance of berm	N
J	160	Poplar	14	60	trunk decay with lean, within striking distance of berm	Y
J	161	Poplar	26/28	100	codominant stems with interior decay, within striking distance of berm	Y
J	162	Loblolly	24	100	trunk decay, redheart, within striking distance of berm	N

2/9/2020

Exhibit 5

Civil War Archeological Site 44NN0116 Fort Eustis, Virginia

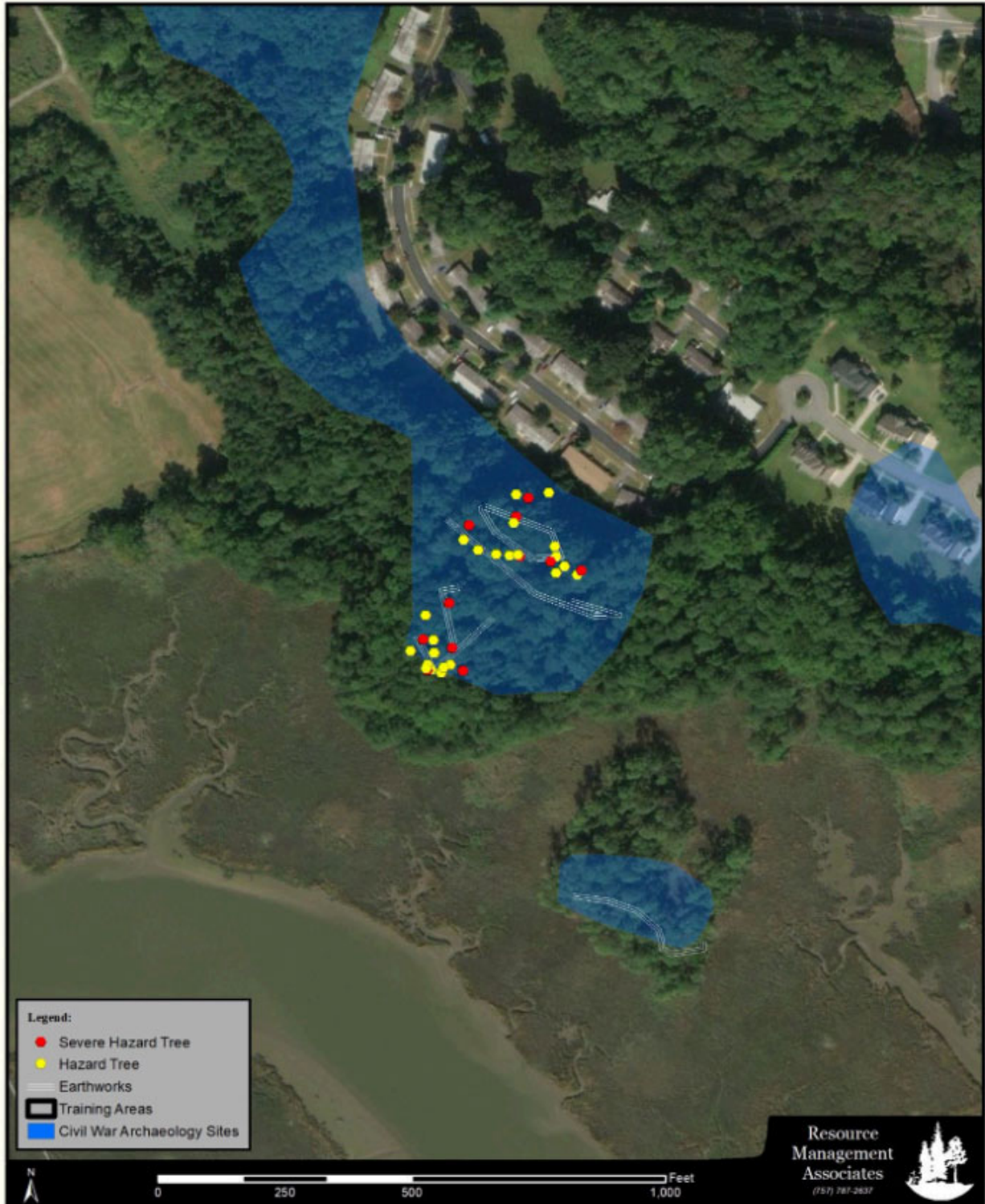


Table 6. Site 44NN0117 Hazardous Trees

Sub-unit	Tag #	Species	DBH (in.)	Height (ft.)	Description	Severe
L	302	Poplar	22/22	90	codominant stems with included bark, in sideslope of berm	N
L	303	Black Cherry	8	16	severe phototropism, trunk decay on berm	N
L	304	Loblolly	18	70	severe trunk decay on sideslope of berm	N
L	305	Dogwood	8	16	trunk decay on berm	N
L	306	Red Oak	30	80	severe trunk decay on sideslope of berm	N
L	307	Loblolly	18	80	snag on berm	Y
L	308	Loblolly	16	80	leaner on sideslope of berm	N
L	309	Loblolly	14	50	phototropism, leaner on sideslope of berm severe	Y
L	310	Loblolly	16	100	leaner on sideslope of berm, trunk decay redheart	N
L	311	Red Oak	32	60	trunk decay near top of berm	Y
L	312	Loblolly	24	100	trunk decay on berm, metal spikes in tree	N
L	313	Dogwood	8	16	trunk decay within enclosure	N
L	314	Red Oak	18/18	80	codominant stems, included bark within enclosure	N
L	315	Black Cherry	8	25	trunk decay within enclosure	N
L	316	Loblolly	16	80	leaner, phototropism in entrenchment	N
L	317	Loblolly			leaner on outward side of entrenchment	N
L	318	Loblolly	16	80	leaner with trunk decay on berm	N
L	319	Red Oak	8	20	overtopped on sideslope of berm	N
L	320	Loblolly	8	20	overtopped on sideslope of berm	N
L	321	Red Oak	14/8	55	codominant stems with included bark on sideslope of berm	N
L	322	Loblolly	20	80	severe trunk decay, red heart on sideslope of berm	Y
L	323	Black Cherry	10	20	leaner with trunk decay in entrenchment	N
L	324	Black Cherry	8	20	top dieback with lean on outward slope of entrenchment	N
L	325	Black Cherry	8	16	snag on sideslope of berm	N
L	326	Sweetgum	16	60	trunk decay on outward sideslope of entrenchment	Y
L	327	Black Cherry	10	50	leaner with top dieback within entrenchment	Y
L	328	Sweetgum	16	55	trunk decay on outward sideslope of entrenchment	Y
L	329	Sweetgum	26	90	trunk decay in entrenchment	N

2/9/2020

Exhibit 6

Civil War Archeological Site 44NN0117 Fort Eustis, Virginia

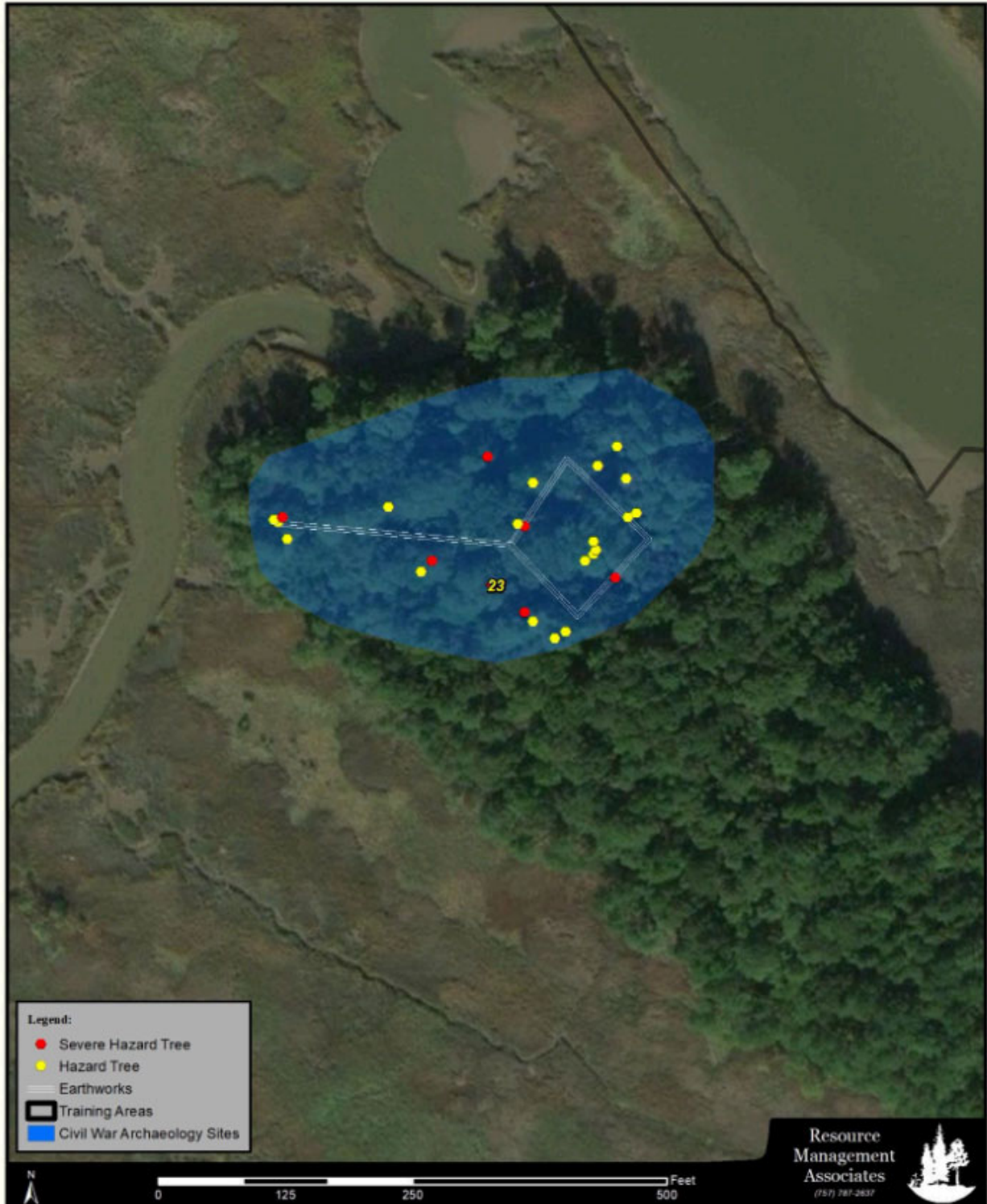


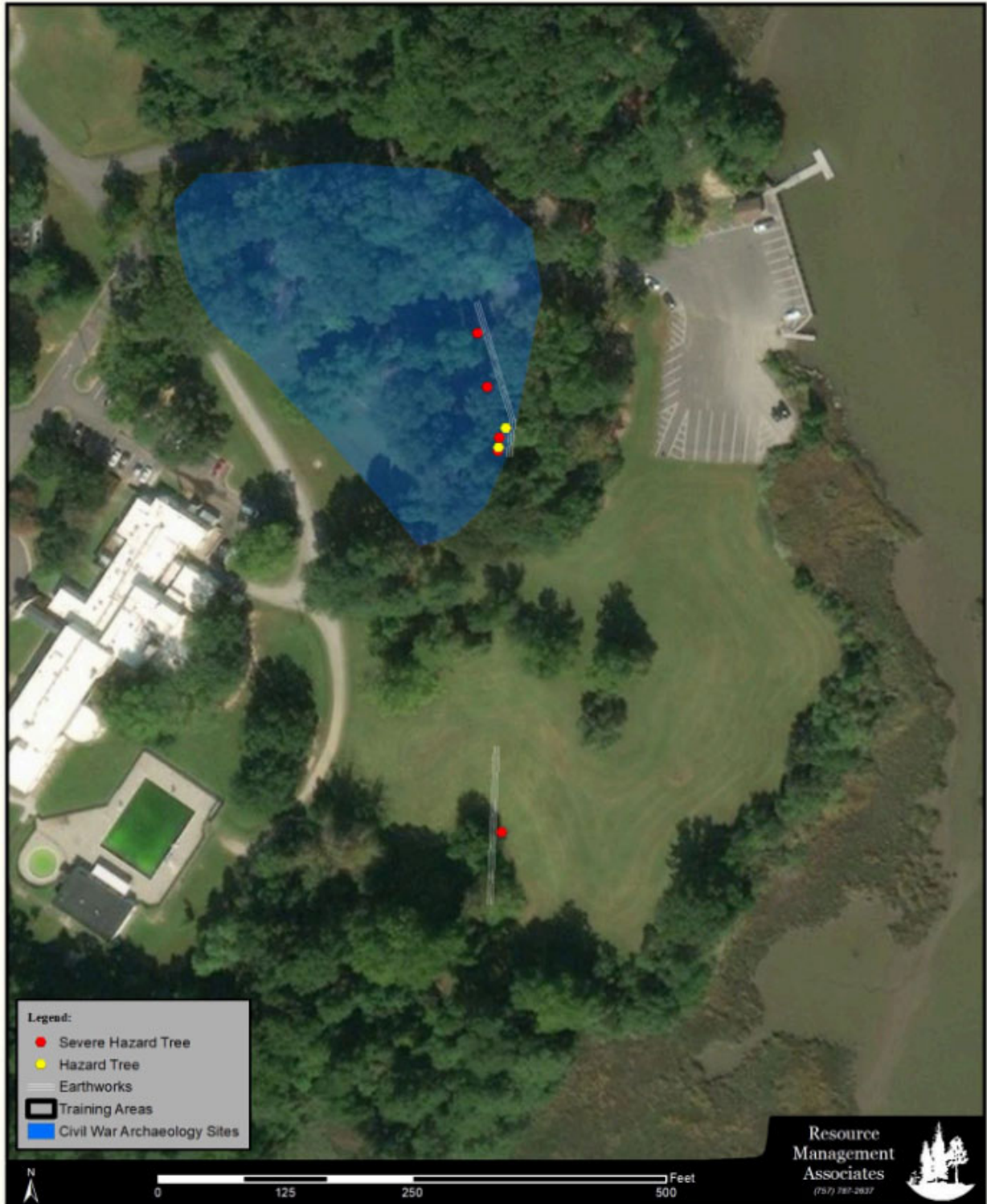
Table 7. Site 44NN0182 Hazardous Trees

Sub-unit	Tag #	Species	DBH (in.)	Height (ft.)	Description	Severe
I	121	Red Oak	22	90	exposed roots on berm	Y
I	122	Red Oak	14	70	exposed roots on berm	N
I	123	Red Oak	16	60	exposed roots on berm	Y
I	124	Sweetgum	10	40	exposed roots on berm	N
I	125	Hickory	12	50	trunk decay with exposed roots	Y
I	126	Red Maple	20	55	exposed roots with trunk decay	Y
I	301	Hackberry	18	25	leaner with trunk decay, exposed roots	Y

2/3/2020

Exhibit 7

Civil War Archeological Site 44NN0182 Fort Eustis, Virginia



FY	RAM last 3 or 4	Title	Amount	Comments	
22	122	Consultation	\$87,630		
22	1119	Curation	\$2,389		
22	1117	MGT Cultural Sites	\$175,000	Site Stabilization	
22	5308	MGT Cultural Sites	\$175,000	Earth Work Tree MGT	
22	1116	Monitor Cultural Resources	\$119,197		
22	1118	Survey/Inventory Update Arch	\$194,268	NRHP evals	
22	5117	Survey/Inventory Update Hist Bl	\$144,195		
23	122	Consultation	\$82,467		
23	1119	Curation	\$2,389		
23	1117	MGT Cultural Sites	\$81,306	Site Stabilization	
23	5308	MGT Cultural Sites	\$175,000	Earth Work Tree MGT	
23	1116	Monitor Cultural Resources	\$123,965		
23	1118	Survey/Inventory Update Arch	\$194,867	NRHP evals	
23	5117	Survey/Inventory Update Hist Bl	\$134,468		
23		Permit & Fee Arch	\$1,000		
23	5117	Survey/Inventory Update Archtx	\$7,383		
24	122	Consultation	\$12,500		
24	1119	Curation	\$1,650		
24	1117	MGT Cultural Sites	\$175,000	Site Stabilization	
24	1116	Monitor Cultural Resources	\$128,923		
24	1118	Survey/Inventory Update Arch	\$300,383	NRHP evals	
24	5117	Survey/Inventory Update Hist Bl	\$156,585		
24	5308	MGT Cultural Sites	\$175,000	Earth Work Tree MGT	
24		Permit & Fee Arch	\$1,000		
25	122	Consultation	\$13,000		
25	1119	Curation	\$1,650		
25	1117	MGT Cultural Sites	\$175,000	Site Stabilization	
25	1116	Monitor Cultural Resources	\$134,080		
25	1118	Survey/Inventory Update Arch	\$300,383	NRHP evals	
25	5117	Survey/Inventory Update Hist Bl	\$162,253		
25		Permit & Fee Arch	\$1,000		
25	5308	MGT Cultural Sites	\$175,000	Earth Work Tree MGT	
26	122	Consultation	\$13,000		
26	1119	Curation	\$1,650		
26	1117	MGT Cultural Sites	\$175,000	Site Stabilization	
26	1116	Monitor Cultural Resources	\$134,080		
26	1118	Survey/Inventory Update Arch	\$300,383	NRHP evals	
26	5117	Survey/Inventory Update Hist Bl	\$162,253		
26		Permit & Fee Arch	\$1,000		
26	5308	MGT Cultural Sites	\$175,000	Earth Work Tree MGT	
27	122	Consultation	13,000		
27	1119	Curation	1,650		
27	1117	MGT Cultural Sites	175,000	Site Stabilization	
27	1116	Monitor Cultural Resources	134,080		
27	1118	Survey/Inventory Update Arch	300,383	NRHP evals	
27	5117	Survey/Inventory Update Hist Bl	162,253		
27		Permit & Fee Arch	1,000		
27	5308	MGT Cultural Sites	175,000	Earth Work Tree MGT	
28	122	Consultation	13,650		
28	1119	Curation	1,733		
28	1117	MGT Cultural Sites	183,750		
28	1116	Monitor Cultural Resources	140,784		
28	1118	Survey/Inventory Update Arch	315,402		
28	5117	Survey/Inventory Update Hist Bl	170,366		
28		Permit & Fee Arch	1,050		
28	5308	MGT Cultural Sites	183,750		
29	122	Consultation	14,333		
29	1119	Curation	1,819		
29	1117	MGT Cultural Sites	192,938		
29	1116	Monitor Cultural Resources	147,823		
29	1118	Survey/Inventory Update Arch	331,172		
29	5117	Survey/Inventory Update Hist Bl	178,884		
29		Permit & Fee Arch	1,103		
29	5308	MGT Cultural Sites	192,938		

USAG FORT LEE REGIONAL ARCHAEOLOGICAL CURATION FACILITY

PRINCE GEORGE COUNTY, VIRGINIA

FY2022 Annual Inspection Report: USAG Fort Eustis

The following is a report of the inspections, inventories and treatments for USAG Fort Eustis collections housed at the Fort Lee Regional Archaeological Curation Facility (RACF) for FY 22 (October 1, 2021 - September 30, 2022).

For any questions regarding this information please contact the Cultural Resources Manager at 804.734.4434 or elizabeth.e.bell-monnich.civ@army.mil.

GENERAL CONDITION: Good; no breakage, loss or deterioration. As of the end of FY 2022, 97.84% of the Fort Eustis collection has been entered into the master RACF database. The remaining boxes are the Floyd Painter collection. In FY 2021, more detailed documentation of records of photos and documents (digital and paper) was conducted. This also resulted in changes in linear inches of records.

BI-ANNUAL INSPECTIONS:

JB Langley –Eustis CRM was here in July while one of his interns worked on borrowing a portion of the Fort Eustis collection.

FY 22 COST TO CUSTOMER:

\$1100 received from AECOM for June 2022 deposit.

CURRENT AGREEMENT FOR CURATION SERVICES:

An updated Memorandum of Agreement that is for Joint Base Langley-Eustis is active February 2022.

USAG FORT LEE REGIONAL ARCHAEOLOGICAL CURATION FACILITY

PRINCE GEORGE COUNTY, VIRGINIA

DEPOSITS TO DATE:

Accession #	Arrival Date at RACF	Cubic Feet	Linear Inches	Digital	Description
FE1975.001	1/31/2008 01/31/2008	3 4		1.62 MB	Floyd Painter Collection – 44NN0001 Beaudry Collection/William & Mary / Transferred from Department of Historic Resources (DHR)
FE1986.001	1/31/2008	39			MAAR / Transferred from DHR
FE1989.001	1/31/2008	1			MAAR – Phase II / Transferred from DHR
FE1998.001	1/31/2008	1			MAAR – Phase II 1998 / Transferred from DHR
FE1999.001	1/31/2008	3			Colonial Williamsburg – Phase II / Transferred from DHR
FE1999.002	1/31/2008	1			Colonial Williamsburg - Fort Crafford Phase II / Transferred from DHR
FE1999.003	1/31/2008	8			Colonial Williamsburg – Newport News 18 / Transferred from DHR
FE2003.001	9/27/2013	2			Projected conducted by MAAR; Delivered by Ft Eustis
FE2004.005 - 007	5/17/2013	1			Projects conducted internally by Ft Eustis CRM
FE2004.016/ FE2004.017/ FE2004.037	5/17/2013	1			Projects conducted internally by Ft Eustis CRM
FE2007.002	9/27/2013	0.5		36.9 MB	XE 3980 Phase I conducted by Louis Berger; Delivered by Ft Eustis
Various	9/27/2013	1	4.0	153 MB	Various small projects conducted internally by Ft Eustis CRM; Associated w box 06084
FE2006.020	9/27/2013	1		119 MB	Magruder Line Phase I – Internal Ft Eustis CRM project
FE2006.021	9/27/2013	3			Magruder Line Phase II – Internal Ft Eustis CRM project
FE2008.001	1/31/2008	9		-	Historical Society – Fort Crafford / Transferred from DHR
FE2008.002	1/31/2008	1		-	James River Institute / Transferred from DHR
FE2010.001	08/31/2010	1	0.5		Deposit by Brockington from Phase I of 2900 Block
FE2010.002	10/01/2010	2.5	4.0	886 MB	Deposit by Louis Berger Group of 44NN0030, 44NN0229, 44NN0230
FE2010.003	12/08/2012	2	5.0	514 MB	Deposit by Versar, Inc. of Legacy Project #08-407
FE2010.016	4/14/2016	2		333 kB	Projects conducted internally by Ft Eustis CRM – FY16 Site Monitoring
FE2010.014/ FE2010.008/ FE2010.036/ FE2010.051	4/14/2016	1		2.19 MB	Projects conducted internally by Ft Eustis CRM
FE2010.052	4/14/2016 & 5/2/2017	6		1.24 MB	Projects conducted internally by Ft Eustis CRM – Phase II 44NN0023
FE2011.001/ FE2011.011	4/14/2016	1		262 kB	Projects conducted internally by Ft Eustis CRM

USAG FORT LEE REGIONAL ARCHAEOLOGICAL CURATION FACILITY

PRINCE GEORGE COUNTY, VIRGINIA

Accession #	Date	Cubic Feet	Linear Inches	Digital	Description
FE2012.003/ FE2012.006	4/14/2016	1		647 kB	Projects conducted internally by Ft Eustis CRM
FE2012.004 / FE2013.001 / FE2013.002 / FE2014.002 / FE2014.013 / FE2015.003 / FE2014.004 / FE2015.009	5/2/2017	1		4.40 MB	Projects conducted internally by Ft Eustis CRM
FE2014.005	5/2/2017	1		2.83 MB	Project conducted internally by Ft Eustis CRM
FE2015.005	5/2/2017	1		3.00 MB	Project conducted internally by Ft Eustis CRM
FE2016.001	1/29/2016	2.5	4.0	87.3 MB	Deposit by Louis Berger Group, Inc. National Register Evaluation of four archaeological sites
FE2016.002	3/24/2016	16	8.0	4.22GB	Deposit by AECOM- JBLE-Eustis Phase II/III
FE2016.003	8/4/2016	4	6.0	4.91 GB	Deposit by AECOM- Phase II Evaluation of 44NN0178 and 44NN0179
FE2016.004	11/16/2018	0.5			In-House- Phase II of 44NN0091
FE2016.005	11/16/2015	0.5		289 kB	In-House- Site Monitoring
FE2017.001	11/27/2018	0.5		289 kB	In-House- Site Monitoring
FE2018.001	11/27/2018	0.5	1.5	877 MB	Deposit by Louis Berger Group, Inc.- Evaluation of Archaeological Site 44NN0128 JB Langley-Eustis
FE2018.002	11/27/2018	2.5	3.0	4.18 MB	Deposit by Louis Berger Group, Inc.-Evaluation of Archaeological Sites 44NN0085, 44NN0094, 44NN0118
FE2018.010	11/16/2018	0.5		289 kB	In-House- Phase I
FE2019.001	11/2/2018	4.5	3.0	2.47 GB	Deposit by Louis Berger Group, Inc.- Phase II of 44NN0124, 44NN0202 and 44NN0204
FE2020.001	2/12/2020	7	5.0	4.62 GB	Deposit by Commonwealth Heritage Group- Phase II of 44NN0096, 44NN0105, 44NN0123
FE2021.001	10/28/2020	1	1.50	334 MB	Deposit by AECOM- Phase II Arch Evaluation 44NN0024
FE2022.001	6/9/2022	2	2.00	583 MB	Deposit by AECOM- Various Phase IIs

USAG FORT LEE REGIONAL ARCHAEOLOGICAL CURATION FACILITY

PRINCE GEORGE COUNTY, VIRGINIA

COLLECTION TOTALS (total cubic feet and linear inches is based on approximation and rounding)

Total Cubic Feet of Collections Held in FY 21: 137 + 3 oversized objects (0.48 ft³)

Cubic Feet of Collections Added in FY22: 2

Total Cubic Feet of Collections Held in FY 22: 139 + 3 oversized objects (0.48 ft³)

Linear Inches of Associated Records Held in FY 21: 46.5

Linear Inches of Records Added in FY 22: 2.0

Total Linear Inches of Associated Records Held in FY 22: 48.5

Volume of Associated Records in Digital Form: 24.5 GB

ACCESS, LOAN AND EXHIBITION REQUESTS:

Loan #	Date	Description	Purpose	To	Date Returned
L001.2013	5/1/2013	44HT0027	Hunt for Hampton History Exhibit	Chris McDaid	5/17/2013
L003.2013	09/27/2013	44NN0070	Research/Display	Chris McDaid	1/30/2014; 11/09/2018*
L001.2014	1/31/2014	44NN0120	Research	Chris McDaid	06/12/2015
L003.2014	4/7/2014	44NN0018	Research	Chris McDaid	07/02/2015
L002.2015	06/12/2015	44NN0070	Research	Chris McDaid	07/02/2015
L003.2015	07/02/2015	44NN0018 & 44NN0024	Research	Chris McDaid	07/23/2015
L004.2015	07/24/2015	44NN0034 & 44NN0101	Research	Chris McDaid	11/06/2015 & 01/01/2016
L003.2016	4/25/2016	44NN0070 Artifact 37.309 (rouletted pipe)	Virtual Curation Lab- 3D scanning	Chris McDaid on behalf of Bernard Means, VCU	
L002.2017	9/14/2017	44NN0089, 44NN0135, & 44NN0209	Church Display	Chris McDaid	11/09/2018
L001.2021	7/20/2021	44NN0018, 44NN0034, 44NN0070, 44NN0120	PhD Research (being borrowed in two phases)	L Charde Reid of William & May College	
L001.2022	3/18/2022	44NN0179 (TU 7 & Feat 7)	Oyster shell analysis/research	Dr Jenkins of William & Mary College	5/11/2022
L002.2022	5/11/2022	44NN0001	Oyster shell analysis/research	Dr Jenkins of William & Mary College	
L003.2022	6/3/2022	Multiple	NAGPRA compliance- bone analysis review	AECOM	

*A separate list of items were kept longer for display but all have been returned.

No items are currently on display at the RACF.

USAG FORT LEE REGIONAL ARCHAEOLOGICAL CURATION FACILITY
PRINCE GEORGE COUNTY, VIRGINIA

USAG FORT LEE REGIONAL ARCHAEOLOGICAL CURATION FACILITY

PRINCE GEORGE COUNTY, VIRGINIA

FY2025 Annual Inspection Report: JB Langley-Eustis

The following is a report of the inspections, inventories, and treatments for JB Langley-Eustis (JBLE) collections housed at the Fort Lee Regional Archaeological Curation Facility (RACF) for FY 25 (October 1, 2024 - September 30, 2025).

For any questions regarding this information please contact the USAG Fort Lee Cultural Resources Manager at 804.734.4434 or elizabeth.e.bell-monnich.civ@army.mil.

GENERAL CONDITION: Good; no breakage, loss or deterioration. Collections were initially deposited prior to the formation of the joint base, for documentation tracking reasons the numbers for each are separated for RACF reporting purposes. In June 2022, all bone material from both collections were sent to AECOM for NAGPRA compliance analysis. The entire collection was returned in November 2023. Proper paperwork is digitally filed on the Fort Lee DPW-EMD server location.

As of the end of FY 2024, all of the Fort Eustis collection has been entered into the master RACF database. In FY 2021, more detailed documentation of records of photos and documents (digital and paper) was conducted. This also resulted in changes in linear inches of records.

Langley AFB portion was fully inventoried by the end of FY2017. Four additional boxes were deposited beginning of the fiscal year and were subsequently inventoried and added to the main RACF db.

INSPECTIONS:

W&M graduate student, Carter Shields, researching Native American ceramics returned L001.2023 in November 2023. The second W&M graduate student, Charde Reid, working on Mulberry Island returned L001.2021 in March 2024.

In January 2025 and part of the overall 10% check of RACF collections, boxes associated with 44NN0015 were checked. Since the initial inventory, the number of digital reports available on VCRIS has increased. Since the initial deposits did not include artifact inventories in the boxes, the curator checked VCRIS digital report lists as part of the 10% check process and found the original report by MAAR for 44NN0015, including the report inventory. Based on cross checking of inventory of artifacts at the RACF to the original artifact list in the report, the curator noted that several artifacts originally documented in the report inventory were not included in the deposit at the RACF. An excel export of the missing items will be attached. Since the collection

USAG FORT LEE REGIONAL ARCHAEOLOGICAL CURATION FACILITY

PRINCE GEORGE COUNTY, VIRGINIA

was originally transferred from VDHR, it is possible those artifacts were missed in the transfer and are still located at VDHR.

53 boxes of Fort Eustis have been re-checked as part of the 10% check; Seven boxes of Langley AFB have been checked

FY 25 COST TO CUSTOMER:

N/A

CURRENT AGREEMENT FOR CURATION SERVICES:

An updated Memorandum of Agreement was signed 7 February 2023. It will expire on 30 June 2030.

USAG FORT LEE REGIONAL ARCHAEOLOGICAL CURATION FACILITY

PRINCE GEORGE COUNTY, VIRGINIA

DEPOSITS TO DATE: JBLE- FORT EUSTIS

Accession #	Arrival Date at RACF	Cubic Feet	Linear Inches	Digital	Description
FE1975.001	1/31/2008 01/31/2008	3 4		1.62 MB	Floyd Painter Collection – 44NN0001 Beaudry Collection/William & Mary / Transferred from Department of Historic Resources (DHR)
FE1986.001	1/31/2008	39			MAAR / Transferred from DHR
FE1989.001	1/31/2008	1			MAAR – Phase II / Transferred from DHR
FE1998.001	1/31/2008	1			MAAR – Phase II 1998 / Transferred from DHR
FE1999.001	1/31/2008	3.5			Colonial Williamsburg – Phase II / Transferred from VDHR*
FE1999.002	1/31/2008	1			Colonial Williamsburg - Fort Crafford Phase II / Transferred from DHR
FE1999.003	1/31/2008	8			Colonial Williamsburg – Newport News 18 / Transferred from DHR
FE2003.001	9/27/2013	2			Projected conducted by MAAR; Delivered by Ft Eustis
FE2004.005 - 007	5/17/2013	1			Projects conducted internally by Ft Eustis CRM
FE2004.016/ FE2004.017/ FE2004.037	5/17/2013	1			Projects conducted internally by Ft Eustis CRM
FE2007.002	9/27/2013	0.5		36.9 MB	XE 3980 Phase I conducted by Louis Berger; Delivered by Ft Eustis
Various	9/27/2013	1	4.0	153 MB	Various small projects conducted internally by Ft Eustis CRM; Associated w box 06084
FE2006.020	9/27/2013	1		119 MB	Magruder Line Phase I – Internal Ft Eustis CRM project
FE2006.021	9/27/2013	3			Magruder Line Phase II – Internal Ft Eustis CRM project
FE2008.001	1/31/2008	9		-	Historical Society – Fort Crafford / Transferred from DHR
FE2008.002	1/31/2008	1		-	James River Institute / Transferred from DHR
FE2010.001	08/31/2010	1	0.5		Deposit by Brockington from Phase I of 2900 Block
FE2010.002	10/01/2010	2.5	4.0	886 MB	Deposit by Louis Berger Group of 44NN0030, 44NN0229, 44NN0230
FE2010.003	12/08/2012	2	5.0	514 MB	Deposit by Versar, Inc. of Legacy Project #08-407
FE2010.016	4/14/2016	2		333 kB	Projects conducted internally by Ft Eustis CRM – FY16 Site Monitoring
FE2010.014/ FE2010.008/ FE2010.036/ FE2010.051	4/14/2016	1		2.19 MB	Projects conducted internally by Ft Eustis CRM
FE2010.052	4/14/2016 & 5/2/2017	6		1.24 MB	Projects conducted internally by Ft Eustis CRM – Phase II 44NN0023
FE2011.001/ FE2011.011	4/14/2016	1		262 kB	Projects conducted internally by Ft Eustis CRM

USAG FORT LEE REGIONAL ARCHAEOLOGICAL CURATION FACILITY

PRINCE GEORGE COUNTY, VIRGINIA

Accession #	Date	Cubic Feet	Linear Inches	Digital	Description
FE2012.003/ FE2012.006	4/14/2016	1		647 kB	Projects conducted internally by Ft Eustis CRM
FE2012.004 / FE2013.001 / FE2013.002 / FE2014.002 / FE2014.013 / FE2015.003 / FE2014.004 / FE2015.009	5/2/2017	1		4.40 MB	Projects conducted internally by Ft Eustis CRM
FE2014.005	5/2/2017	1		2.83 MB	Project conducted internally by Ft Eustis CRM
FE2015.005	5/2/2017	1		3.00 MB	Project conducted internally by Ft Eustis CRM
FE2016.001	1/29/2016	2.5	4.0	87.3 MB	Deposit by Louis Berger Group, Inc. National Register Evaluation of four archaeological sites
FE2016.002	3/24/2016	16	8.0	4.22GB	Deposit by AECOM- JBLE-Eustis Phase II/III
FE2016.003	8/4/2016	4	6.0	4.91 GB	Deposit by AECOM- Phase II Evaluation of 44NN0178 and 44NN0179
FE2016.004	11/16/2018	0.5			In-House- Phase II of 44NN0091
FE2016.005	11/16/2015	0.5		289 kB	In-House- Site Monitoring
FE2017.001	11/27/2018	0.5		289 kB	In-House- Site Monitoring
FE2018.001	11/27/2018	0.5	1.5	877 MB	Deposit by Louis Berger Group, Inc.- Evaluation of Archaeological Site 44NN0128 JB Langley-Eustis
FE2018.002	11/27/2018	2.5	3.0	4.18 MB	Deposit by Louis Berger Group, Inc.-Evaluation of Archaeological Sites 44NN0085, 44NN0094, 44NN0118
FE2018.010	11/16/2018	0.5		289 kB	In-House- Phase I
FE2019.001	11/2/2018	4.5	3.0	2.47 GB	Deposit by Louis Berger Group, Inc.- Phase II of 44NN0124, 44NN0202 and 44NN0204
FE2020.001	2/12/2020	7	5.0	4.62 GB	Deposit by Commonwealth Heritage Group- Phase II of 44NN0096, 44NN0105, 44NN0123
FE2021.001	10/28/2020	1	1.50	334 MB	Deposit by AECOM- Phase II Arch Evaluation 44NN0024
FE2022.001	6/9/2022	2	2.00	583 MB	Deposit by AECOM- Various Phase IIs

*Half box associated with FE1999.001 was found by Charde Reid of WMCAR at VDHR, on behalf of Eustis she transferred the box to RACF in 2024.

USAG FORT LEE REGIONAL ARCHAEOLOGICAL CURATION FACILITY

PRINCE GEORGE COUNTY, VIRGINIA

DEPOSITS TO DATE: JBLE- AFB LANGLEY

Accession #	Arrival Date at RACF	Cubic Feet	Linear Inches	Digital	Description
LA1983.001	07/12/2005	1		-	SYMS School Site (Karrell Arch. Services)
LA1991.001	07/12/2005	3		-	Picked up from Shenandoah National Park by Jason Huggan – Syms School Site (New South Assoc.)
LA1999.001	01/25/2007	1		-	Transferred from Ft Monroe – Big Bethel Phase I (Thunderbird)
LA2005.001	03/18/2005	3		357 MB	From WMCAR – Arch Survey of 406 Acres
LA2005.002	07/12/2005	3		907 kB	Picked up from Shenandoah National Park by Jason Huggan- Phase II of LTA Cemetery (WMCAR/Geo-Marine)
LA2007.001	01/25/2007	7		3.68 MB	Site Evaluations (WMCAR)
LA2007.002	8/07/2009	1*		86 kB	Bethel Manor (Geo-Marine)
LA2008.001	08/07/2009	0.5		28 kB	Phase I 106 Acres at Bethel Manor (WMCAR/Geo-Marine)
LA2012.001	11/20/2023	2		60 kB	Ph I Proposed MILCON; Ph II 44HT0117 (Geo-Marine/Rehab Versar)
LA2023.001	11/20/2023	2		10.9 GB	Phase I Reconnaissance & Extended Phase II (Versar Inc)

*Includes oversized object

USAG FORT LEE REGIONAL ARCHAEOLOGICAL CURATION FACILITY

PRINCE GEORGE COUNTY, VIRGINIA

COLLECTION TOTALS FORT EUSTIS (total cubic feet and linear inches is based on approximation and rounding)

Total Cubic Feet of Collections Held in FY 24: 139.5 + 3 oversized objects (0.48 ft³)

Cubic Feet of Collections Added in FY25: 0

Total Cubic Feet of Collections Held in FY 25: 139.5 + 3 oversized objects (0.48 ft³)

Linear Inches of Associated Records Held in FY 24: 48.5

Linear Inches of Records Added in FY 25: 0

Total Linear Inches of Associated Records Held in FY 25: 48.5

Volume of Associated Records in Digital Form: 24.5 GB

COLLECTION TOTALS LANGLEY AFB (total cubic feet and linear inches is based on approximation and rounding)

Total Cubic Feet of Collections Held in FY 24: 23.5 plus 1 oversized object (0.73 ft³)

Cubic Feet of Collections Added in FY25: 0

Total Cubic Feet of Collections Held in FY 25: 23.5 plus 1 oversized object (0.73 ft³)

Linear Inches of Associated Records Held in FY 23: 19.25

Linear Inches of Records Added in FY 25:

Total Linear Inches of Associated Records Held in FY 25: 19.25

Volume of Associated Records in Digital Form: 12.4 GB

USAG FORT LEE REGIONAL ARCHAEOLOGICAL CURATION FACILITY

PRINCE GEORGE COUNTY, VIRGINIA

ACCESS, LOAN AND EXHIBITION REQUESTS:

Loan #	Date	Description	Purpose	To	Date Returned
L001.2013	5/1/2013	44HT0027	Hunt for Hampton History Exhibit	Chris McDaid	5/17/2013
L003.2013	09/27/2013	44NN0070	Research/Display	Chris McDaid	1/30/2014; 11/09/2018*
L001.2014	1/31/2014	44NN0120	Research	Chris McDaid	06/12/2015
L003.2014	4/7/2014	44NN0018	Research	Chris McDaid	07/02/2015
L002.2015	06/12/2015	44NN0070	Research	Chris McDaid	07/02/2015
L003.2015	07/02/2015	44NN0018 & 44NN0024	Research	Chris McDaid	07/23/2015
L004.2015	07/24/2015	44NN0034 & 44NN0101	Research	Chris McDaid	11/06/2015 & 01/01/2016
L003.2016	4/25/2016	44NN0070 Artifact 37.309 (rouletted pipe)	Virtual Curation Lab- 3D scanning	Chris McDaid on behalf of Bernard Means, VCU	
L002.2017	9/14/2017	44NN0089, 44NN0135, & 44NN0209	Church Display	Chris McDaid	11/09/2018
L001.2021	7/20/2021	44NN0018, 44NN0034, 44NN0070, 44NN0120	PhD Research (being borrowed in two phases)	L Charde Reid of William & May College	3/19/2024
L001.2022	3/18/2022	44NN0179 (TU 7 & Feat 7)	Oyster shell analysis/research	Dr Jenkins of William & Mary College	5/11/2022
L002.2022	5/11/2022	44NN0001	Oyster shell analysis/research	Dr Jenkins of William & Mary College	
L003.2022	6/3/2022	Multiple from Ft Eustis & Langley AFB	NAGPRA compliance- bone analysis review	AECOM	11/2/2023
L001.2023	3/20/2023 & 4/19/2023	44NN0024 44NN0102 & 44NN0179	Native American ceramic chemical analysis	Courtney Roark of William & Mary college	11/15/2023
L001.2024	10/19/2023	44NN0070	Fish scales	L Charde Reid of William & May College	3/19/2024
L001.2025	3/25/2025	44NN0120	Colonoware	L Charde Reid of William & May College	

*A separate list of items were kept longer for display but all have been returned except a mark-impressed kaolin bowl/heel pipe frag (221AD).

No items are currently on display at the RACF.